

**+NOTICE!!**

**These documents have been scanned!**

**Do not place un-scanned documents beneath this notice!**

**Do not remove this notice from this file!**

GPO Jacket No. 560-102  
Print Order 61549  
Rise Business Services, LLC  
Job=AZ15 9/20/2019



Box Number= AZ15262



Claim Begin-End: AMC048023-AMC048428

**1 Initial Receipt**



AZ15262-2

AMC048023-AMC048023

**NO  
DOCUMENTS  
FOUND**

NO DOCUMENTS FOUND  
NO DOCUMENTS FOUND



**NOTICE!!**

**These documents have been scanned!**

**Do not place un-scanned documents beneath this notice!**

**Do not remove this notice from this file!**

GPO Jacket No. 560-102  
Print Order 61549  
Rise Business Services, LLC  
Job=AZ15 9/20/2019



Box Number= AZ15262



Claim Begin-End: AMC048023-AMC048428

**2 Correspondence**



AZ15262-2

AMC048023-AMC048023

**NO  
DOCUMENTS  
FOUND**

NO DOCUMENTS FOUND  
NO DOCUMENTS FOUND



**NOTICE!!**

**These documents have been scanned!**

**Do not place un-scanned documents beneath this notice!**

**Do not remove this notice from this file!**

GPO Jacket No. 560-102  
Print Order 61549  
Rise Business Services, LLC  
Job=AZ15 9/20/2019



Box Number= AZ15262



Claim Begin-End: AMC048023-AMC048428

**3 Transfers**



AZ15262-2

AMC048023-AMC048023

**NO  
DOCUMENTS  
FOUND**

NO DOCUMENTS FOUND  
NO DOCUMENTS FOUND



**NOTICE!!**

**These documents have been scanned!**

**Do not place un-scanned documents beneath this notice!**

**Do not remove this notice from this file!**

GPO Jacket No. 560-102  
Print Order 61549  
Rise Business Services, LLC  
Job=AZ15 9/20/2019



Box Number= AZ15262



Claim Begin-End: AMC048023-AMC048428

**4 Annual Filings**



AZ15262-2

AMC048023-AMC048023



**NO  
DOCUMENTS  
FOUND**

NO DOCUMENTS FOUND  
NO DOCUMENTS FOUND

**NOTICE!!**

**These documents have been scanned!**

**Do not place un-scanned documents beneath this notice!**

**Do not remove this notice from this file!**

GPO Jacket No. 560-102  
Print Order 61549  
Rise Business Services, LLC  
Job=AZ15 9/20/2019



Box Number= AZ15262



Claim Begin-End: AMC048023-AMC048428

**5 Miscellaneous**



AZ15262-2

AMC048023-AMC048023

**NO  
DOCUMENTS  
FOUND**

NO DOCUMENTS FOUND  
NO DOCUMENTS FOUND



**NOTICE!!**

**These documents have been scanned!**

**Do not place un-scanned documents beneath this notice!**

**Do not remove this notice from this file!**

GPO Jacket No. 560-102  
Print Order 61549  
Rise Business Services, LLC  
Job=AZ15 9/20/2019



Box Number= AZ15262



Claim Begin-End: AMC048023-AMC048428

**6 Location Notices-Amendments and Supporting Documents**



AZ15262-2

AMC048023-AMC048023

BLM. STATE OFFICE

JUN 17 1979

1:00 P.M.  
TUCSON, ARIZONA

AMENDED LOCATION NOTICE

TONTU

A MC 48159

Lode Mining Claim

TO WHOM IT MAY CONCERN:

This mining claim, the name of which is the TONTU, and which contains rock in place bearing valuable mineral deposits, was originally entered upon and located on the 7th day of June, 1929, by H. W. Woodward, a citizen of the United States. The original location notice of this claim is recorded in the office of the County Recorder of Gila County, State of Arizona, in Book 43 of Records of Mines at page 460. This amended location of said claim is made on this 29 day of March, 1934, by Christmas Copper Company, a corporation organized under the laws of the State of Nevada and qualified to transact business and transacting business in said Gila County, which company is the present owner thereof; and said company hereby reserves and maintains all and abandons and relinquishes none of its rights in and to said mining claim.

The length of this claim is 1500 feet from the east end monument to the west end monument; and said company claims lengthwise of the claim 550 feet westerly and 950 feet easterly from the center of the discovery cut at which this notice is posted, together with the surface ground extending 300 feet on each side of the center of the claim. The general course of the lode deposit and premises is from the west to the east.

This claim is situated in the Banner Mining District, in Gila County, State of Arizona, about one mile easterly from Christmas Post Office. Its west boundary coincides with the east boundary of the Pinesse claim, its north boundary coincides with the south boundary of the Flamingo claim, its south boundary coincides with the north boundary of the Ballard claim.

The surface boundaries of this claim are marked upon the ground as follows: Beginning at a stone monument on the west end line of said claim about N 76 W 865 feet from the center of the discovery cut (at which this notice is posted); thence N 37.45 W 300 feet to a stone monument at the northwest corner of said claim; thence S 87 32 E 1500 feet to a stone monument at the northeast corner of said claim; thence S 37 45 E 300 feet to a stone monument at the center of the east end line of said claim; thence S 37 45 E 300 feet to a stone monument at the southeast corner of said claim; thence N 87 32 W 1500 feet to a stone monument at the southwest corner of said claim; thence N 37 45 W 300 feet to the place of beginning.

Dated and posted on the ground this 29 day of March, 1934.

Grant Lee  
Witness.

CHRISTMAS COPPER COMPANY

By Sam Knight  
Its Agent.

This claim is located in the NE 1/4 of section 29, and NW 1/4 of section 28, T. 4 S., R. 16 E., G. & S. R. M.

OWNER:

INSPIRATION CONSOLIDATED  
COPPER COMPANY

P.O. BOX 87

INSPIRATION, ARIZONA 85537

MAP FILED IN A MC 48023

114379

Tonto

RECORDED  
JUL 17 1939  
1360  
TONTON  
B.L.M. 17  
ARIZONA  
COUNTY OF GILA  
I, E. P. Stewart, County Recorder, and for said County, do hereby certify that the within instrument of writing was filed at the request of

Sam Knight

on the 2nd day of April,

A. D. 1934 at 50

past 9 o'clock A. M., and

duhly recorded in Book 41

Records of Mines

at Page 216, Records  
of Gila County, Arizona.

E. P. Stewart  
COUNTY RECORDER

DEPUTY RECORDER

Compared

INDEXED

PAGE

A MC 48159



JUL 17 1979

# Notice of Mining Location LODE CLAIM

TO ALL WHOM IT MAY CONCERN:

AMC 48159

This Mining Claim, the name of which is the TONTO  
Mining Claim, situate on lands belonging to the United States of America, and in which there are valuable  
mineral deposits, was entered upon and located for the purpose of exploration and purchase by H. W. WOODWARD,

a citizen of the United States.  
(Locator must insert either "a citizen of the United States" or "who has declared his intention of becoming a citizen of the United States")

the undersigned, on the 7th day of June, 1929.

The length of this claim is 1500 feet,  
and I claim 800 feet,  
in a Westerly direction and 700  
feet in a Easterly direction from

the center of the discovery shaft, at which this notice is posted, lengthwise of the claim, together with  
300 feet in width of the surface grounds, on each side  
of the center of said claim. The general course of the lode deposit and premises is from the West  
to the East

The claim is situated and located in the Banner Mining District, in  
Gila County, in the State of Arizona, about one mile  
in an Easterly direction from U.S.L.M. #1763  
and about one mile in a southeasterly direction from the Town of  
Christmas, Arizona.

The surface boundaries of the claim are marked upon the ground as follows: Beginning at stone monument

at a point in a Westerly direction 800 feet from  
the discovery shaft (at which this notice is posted), being in the center of the west  
end line of said claim; thence Northwesterly 300 feet to a stone monument  
, being the North West corner of said claim; thence  
Easterly 1500 feet to a stone monument, being at the  
North East corner of said claim; thence Southeasterly 300 feet  
to a stone monument at the center of the East end of said claim;  
thence Southeasterly 300 feet to a stone monument being at the  
South East corner of said claim; thence Westerly 1500 feet  
to a stone monument at the South West corner of said claim;  
thence Northwesterly 300 feet to the place of beginning.

Dated and posted on the grounds this 7th day of June, 1929.

[Signature]  
\_\_\_\_\_  
\_\_\_\_\_

Excerpts from the Mining Laws of the State of Arizona.

Title XXXIV of the Revised Statutes of 1913, Chap. 1, and Amendments thereto.

Section 4038. Such location shall be made by erecting at or contiguous to the point of discovery a conspicuous monument of stone not less than three feet in height, or an upright post, securely fixed, projecting at least four feet above the ground, in which monument of stones or on which post there shall be posted a location notice which shall be signed by the name or names of the locator or locators.


Sec. 4030. From the time of the location of a mining claim, as above specified, the locator shall be allowed ninety days within which to do or cause to be done the following things:

2. To sink a discovery shaft in the claim to a depth of at least eight feet from the lowest part of the rim of the shaft at the surface, and deeper, if necessary, until there is disclosed in said shaft mineral in place.

Sec. 4032. Such surface boundaries shall be marked by six substantial posts projecting at least four feet above the surface of the ground, or by substantial stone monuments at least three feet high, to-wit: One at each corner of said claim and one at the center of each end-line thereof.

Provided, however, that when the point of a monument of a mining claim is at the same point, and coincides with a monument of the survey of the United States, the monument of such government survey shall be and is hereby declared to be a mining claim monument of claims heretofore or hereafter located.

Sec. 4034. Location notices may be amended at any time and the monuments changed to correspond with the amended location; Provided, That no change shall be made that will interfere with the rights of others.



This diagram is to give locator a general idea of plan of location under the new law. The Discovery Shaft can be in the center of claim or any distance from either end desired. In the diagram it is placed 500 feet from one end and 1000 feet from the other. Commence description of claim at a center end monument, giving its distance and direction from center of Discovery Shaft; thence bound the claim in either direction. In description be careful to state locality of claim with reference to some natural object, or permanent monument, as will identify the claim.

Notice of Duration  
LODE CLAIM

TONTO

Dated June 7th, 1929.

Filed and Recorded at Request of

Christmas Copper Co.

June 15th, A. D. 1929

at 10:30 o'clock A. M.,

Book 43 of Record of Mines

Pages 410

F. T. Stewart,  
County Recorder.

By M. A. Gammier,  
Deputy Recorder.

RECEIVED  
BLM. /Z STATE OFFICE  
JUL 17 1929  
PHOENIX, ARIZONA

WITNESS my hand and official seal the day and year first above written.

I, F. T. Stewart, County Recorder in and for the County and State aforesaid, do hereby certify that the within instrument was filed for record at 10:30 o'clock A. M., on this 15th day of June, 1929, and duly recorded in Book No. 43, R. of M., Records of Gila County, Arizona, at pages 410.

A MC 48159

INDEXED

PAGED

COMPARED

RECEIVED  
B.L.M. AZ STATE OFFICE

AMENDED LOCATION NOTICE

JUL 17 1979

FLAMINGO

A MC 48160

10:00 A.M.  
PHOENIX, ARIZONA

Lode Mining Claim

TO WHOM IT MAY CONCERN:

This mining claim, the name of which is the FLAMINGO, and which contains rock in place bearing valuable mineral deposits, was originally entered upon and located on the 7th day of June, 1929, by H. W. Woodward, a citizen of the United States. The original location notice of this claim is recorded in the office of the County Recorder of Gila County, State of Arizona, in Book 43 of Records of Mines at page 461. This amended location of said claim is made on this 29 day of March, 1934, by Christmas Copper Company, a corporation organized under the laws of the State of Nevada and qualified to transact business and transacting business in said Gila County, which Company is the present owner thereof; and said Company hereby reserves and maintains all and abandons and relinquishes none of its rights in and to said mining claim.

The length of this claim is 1500 feet measured from the east end monument to the west end monument; and said company claims lengthwise of the claim 650 feet easterly and 850 feet westerly from the center of the discovery cut at which this notice is posted, together with the surface ground extending 300 feet on each side of the center of the claim. The general course of the lode deposit and premises is from the west to the east.

This claim is situated in the Banner Mining District, in Gila County, State of Arizona, about 5000 feet easterly from Christmas Post Office. Its south boundary coincides with the north boundary of the Tonto claim.

The surface boundaries of this claim are marked upon the ground as follows: Beginning at a stone monument on the east end line of said claim about S 88 E 670 feet from the center of the discovery cut (at which this notice is posted); thence S 9 52 E 300 feet to a stone monument at the southeast corner of said claim; thence N 87 32 W 1500 feet to a stone monument at the southwest corner of said claim; thence N 9 52 W 300 feet to a stone monument on the west end line of said claim; thence N 9 52 W 300 feet to a stone monument at the northwest corner of said claim; thence S 87 32 E 1500 feet to a stone monument at the northeast corner of said claim; thence S 9 52 E 300 feet to the place of beginning.

Dated and posted on the ground this 29 day of March, 1934.

Grant Green  
Witness

CHRISTMAS COPPER COMPANY

By Sam Knight  
Its Agent

This claim is located in the NE 1/4 of section 29, T. 4 S., R. 16 E.,  
G. & S. R. N.

OWNER:  
INSPIRATION CONSOLIDATED  
COPPER COMPANY  
P.O. BOX 87  
INSPIRATION, ARIZONA 85537

MAP FILED IN A MC 48023



BLM. 114364  
RECEIVED  
JUL 17 1979  
1330 A.M.  
PHOENIX, ARIZONA  
MINE OFFICE

STATE OF ARIZONA  
COUNTY OF GILA

I, E. F. Stewart, County  
Recorder in and for said  
County, do hereby certify that  
within instrument of mining was  
filed at the request of

Sam Knight

on the 2nd day of April,

A. D. 1934 at 50 minutes

past 9 o'clock A. M., and

daily recorded in Book 41

Records of Mines

at Page 213, Records

of Gila County, Arizona.

E. F. Stewart  
County Recorder

DEPUTY RECORDER

Compared

INDEXED

A MC 48160

RECEIVED  
B.L.M. 17 STATE OFFICE

JUL 17 1979

10:00 A.M.  
PHOENIX, ARIZONA

# Notice of Mining Location

## LODE CLAIM

AMC 48160

TO ALL WHOM IT MAY CONCERN:

This Mining Claim, the name of which is the FLAMINGO

Mining Claim, situate on lands belonging to the United States of America, and in which there are valuable mineral deposits, was entered upon and located for the purpose of exploration and purchase by

H. W. WOODWARD,

a citizen of the United States.

(Locator must insert either "a citizen of the United States" or "who has declared his intention of becoming a citizen of the United States")

the undersigned, on the 7th day of June, 1929.

The length of this claim is 1500 feet,

and 1 claim 800 feet,

in a Westerly direction and 700

feet in a Easterly direction from

the center of the discovery shaft, at which this notice is posted, lengthwise of the claim, together with

300 feet in width of the surface grounds, on each side

of the center of said claim. The general course of the lode deposit and premises is from the

West to the East

The claim is situated and located in the Banner Mining District, in

Gila County, in the State of Arizona, about one mile

in a n Easterly direction from U. S. L. M. #1763

and about 1/2 mile South West from Lower Loading Terminal of Aerial Tram.

The surface boundaries of the claim are marked upon the ground as follows: Beginning at

stone monument

at a point in a Westerly direction 800 feet from

the discovery shaft (at which this notice is posted), being in the center of the West

end line of said claim; thence Northerly 300 feet to a stone monument

, being the North West corner of said claim; thence

Easterly 1500 feet to a stone monument, being at the

North East corner of said claim; thence Southerly 300 feet

to a stone monument at the center of the East end of said claim;

thence Southerly 300 feet to a stone monument being at the

South East corner of said claim; thence Westerly 1500 feet

to a stone monument at the South West corner of said claim;

thence Northerly 300 feet to the place of beginning.

Dated and posted on the grounds this 7th day of June, 1929.

Excerpts from the Mining Laws of the State of Arizona.

Title XXXIV of the Revised Statutes of 1913, Chap. I, and Amendments thereto.

Section 4038. Such location shall be made by erecting at or contiguous to the point of discovery a conspicuous monument of stone not less than three feet in height, or an upright post, securely fixed, projecting at least four feet above the ground, in which monument of stones or on which post there shall be posted a location notice which shall be signed by the name or names of the locator or locators.

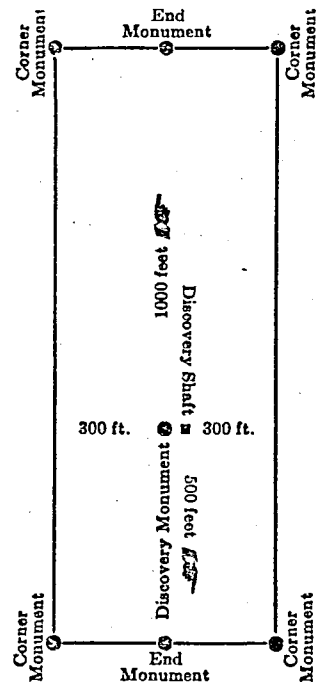
Sec. 4030. From the time of the location of a mining claim, as above specified, the locator shall be allowed ninety days within which to do or cause to be done the following things:

2. To sink a discovery shaft in the claim to a depth of at least eight feet from the lowest part of the rim of the shaft at the surface, and deeper, if necessary, until there is disclosed in said shaft mineral in place.

Sec. 4032. Such surface boundaries shall be marked by six substantial posts projecting at least four feet above the surface of the ground, or by substantial stone monuments at least three feet high, to-wit: One at each corner of said claim and one at the center of each end-line thereof.

Provided, however, that when the point of a monument of a mining claim is at the same point, and coincides with a monument of the survey of the United States, the monument of such government survey shall be and is hereby declared to be a mining claim monument of claims heretofore or hereafter located.

Sec. 4034. Location notices may be amended at any time and the monuments changed to correspond with the amended location; Provided, That no change shall be made that will interfere with the rights of others.



This diagram is to give locator a general idea of plan of location under the new law. The Discovery Shaft can be in the center of claim or any distance from either end desired. In the diagram it is placed 500 feet from one end and 1000 feet from the other. Commence description of claim at a center end monument, giving its distance and direction from center of Discovery Shaft; thence bound the claim in either direction. In description be careful to state locality of claim with reference to some natural object, or permanent monument, as will identify the claim.

## Notice of Location LODE CLAIM

FLAMINGO

Dated June 7th, 1929

Filed and Recorded at Request of

Christmas Copper Co.

June 15th, A. D. 1929

at 10:30 o'clock A.M.,

Book 43 of Record of Mines

Pages 461

E. T. Stewart,  
County Recorder.

By M. L. Harrison  
Deputy Recorder.

COMPALED

INDEXED

BLM. 17 JUL 17 1929

Arizona, at pages 461  
I, E. T. Stewart, do hereby certify that the within instrument was filed for record at 10:30 o'clock A.M., on this 15th day of June, 1929, and duly recorded in Book No. 43, R. of M. of Gila County, Arizona, at pages 461.

By M. L. Harrison  
Deputy Recorder.

STATE OF ARIZONA,  
County of Gila } ss.  
I, E. T. Stewart,

A MC 48160  
County Recorder in and for

RECEIVED  
B.L.M. AZ STATE OFFICE

JUL 17 1979

10:00 A.M.  
PHOENIX, ARIZONA

AMENDED LOCATION NOTICE

HOT SHOT

A MC 4816<sup>1</sup>

Lode Mining Claim

TO WHOM IT MAY CONCERN:

This mining claim, the name of which is the HOT SHOT, and which contains rock in place bearing valuable mineral deposits, was originally entered upon and located on the 7th day of June, 1929, by H. W. Woodward, a citizen of the United States. The original location notice of this claim is recorded in the office of the County Recorder of Gila County, State of Arizona, in Book 43 of Records of Mines at page 462. This amended location of said claim is made on this 22 day of March, 1934, by Christmas Copper Company, a corporation organized under the laws of the State of Nevada and qualified to transact business and transacting business in said Gila County, which company is the present owner thereof; and said company hereby reserves and maintains all and abandons and relinquishes none of its rights in and to said mining claim.

The length of this claim is 1500 feet measured from the north end monument to the south end monument; and said company claims lengthwise of the claim 300 feet northwesterly and 1200 feet southeasterly from the center of the discovery cut at which this notice is posted, together with the surface ground extending 300 feet on each side of the center of the claim. The general course of the lode deposit and premises is from the northwest to the southeast.

This claim is situated in the Banner Mining District, in Gila County, State of Arizona, about 3000 feet southeasterly from Christmas Post Office. Its north boundary lies on the south boundary of the Black Hawk claim; its west boundary extends to and along the east boundary of the Flapper claim.

The surface boundaries of this claim are marked upon the ground as follows: Beginning at a stone monument on the north end line of said claim about N 46 W 290 feet from the center of the discovery cut (at which this notice is posted); thence N 78 27 E 300 feet to a stone monument at the northeast corner of said claim; thence S 36 30 E 1500 feet to a stone monument at the southeast corner of said claim; thence S 78 27 W 300 feet to a stone monument on the south end line of said claim; thence S 78 27 W 300 feet to a stone monument at the southwest corner of said claim; thence N 36 30 W 1500 feet to a stone monument at the northwest corner of said claim; thence N 78 27 E 300 feet to the place of beginning.

Dated and posted on the ground this 22 day of March, 1934.

Grant P. Green  
Witness.

CHRISTMAS COPPER COMPANY

By Sam Knight  
Its Agent.

This claim is located in the NE 1/4 and NW 1/4 of section 29,  
T. 4 S., R. 16 E., S. 4 S. R. M.

OWNER:  
INSPIRATION CONSOLIDATED  
COPPER COMPANY  
P.O. BOX 87  
INSPIRATION, ARIZONA 85537

MAP FILED IN A MC 48023



114367

*lost shot*

RECEIVED  
JUL 17 1979  
BIRMINGHAM, ALABAMA

RECEIVED  
JUL 17 1979  
BIRMINGHAM, ALABAMA

STATE OF ALABAMA  
COUNTY OF CHANDLER

I, E. J. Stewarts, County  
Recorder, do hereby certify that the  
above instrument of writing was  
filed at the office of

Sam Knight

on the 2nd day of April

A. D. 1934 at 50 minutes

past 9 o'clock A. M., and

duly recorded in Book 41

Records of Mines

in Page 215, Records  
of the County of Chandler

E. J. Stewarts

County Recorder

A MC

48161

Compared  
PAGE  
INDEXED

RECEIVED  
B.L.M. / Z STATE OFFICE

JUL 17 1979

1300 A.M.  
TUCSON, ARIZONA

# Notice of Mining Location

## LODE CLAIM

TO ALL WHOM IT MAY CONCERN:

AMC 4816<sup>1</sup>

This Mining Claim, the name of which is the HOT SHOT

Mining Claim, situate on lands belonging to the United States of America, and in which there are valuable mineral deposits, was entered upon and located for the purpose of exploration and purchase by

H. W. WOODWARD

a citizen of the United States

(Locator must insert either "a citizen of the United States" or "who has declared his intention of becoming a citizen of the United States")

the undersigned, on the 7th day of June, 1929.

The length of this claim is 1500 feet,

and I claim 600 feet,

in a Northwesterly direction and 900

feet in a Southeasterly direction from

the center of the discovery shaft, at which this notice is posted, lengthwise of the claim, together with

300 feet in width of the surface grounds, on each side

of the center of said claim. The general course of the lode deposit and premises is from the

North West to the South East

The claim is situated and located in the Banner Mining District, in

Gila County, in the State of Arizona, about 3000 ft.

in an Easterly direction from U.S.L.M. #1763

and about 3/4 of a mile from Town of Christmas

The surface boundaries of the claim are marked upon the ground as follows: Beginning at a

Stone Monument

at a point in a Northwesterly direction 600 feet from

the discovery shaft (at which this notice is posted), being in the center of the North West

end line of said claim; thence Easterly 300 feet to a Stone Monument

, being the North East corner of said claim; thence

South East 1500 feet to a stone monument, being at the

South East corner of said claim; thence Westerly 300 feet

to a stone monument at the center of the Southeasterly end of said claim;

thence westerly 300 feet to a stone monument being at the

South West corner of said claim; thence Northwesterly 1500 feet

to a stone monument at the North West corner of said claim;

thence Easterly 300 feet to the place of beginning.

Dated and posted on the grounds this 7th day of June, 1929.

STATE OF ARIZONA,  
County of Gila ss.

I, E. T. Stewart, County Recorder in and for  
the County and State aforesaid, do hereby certify that the within instrument was filed for record at 10:30  
o'clock A. M., on this 15th day of June, 1929, and duly  
recorded in Book No. 43, R. of M., Records of Gila County,

Arizona, at 11:05 442

WITNESS my hand and official seal the day and year first above written.

AMC 48161

JUL 17 1929

E. T. Stewart,  
County Recorder.

By M. L. Hamilton  
Deputy Recorder.

# Notice of Location

LODE CLAIM

HOT SHOT

Dated June 7th, 1929.

Filed and Recorded at Request of

Christmas Copper Co.

June 15th, A. D. 1929

at 10:30 o'clock A. M.,

Book 43 of Record of Mines

Pages 442

E. T. Stewart,

County Recorder.

By M. L. Hamilton

Deputy Recorder.

INDEXED

COMPARSED

Excerpts from the Mining Laws of the  
State of Arizona.

Title XXXIV of the Revised Statutes of  
1913, Chap. I, and Amendments  
thereof.

Section 4038. Such location shall be  
made by erecting at or contiguous to  
the point of discovery a conspicuous  
monument of stone not less than three  
feet in height, or an upright post, securely  
fixed, projecting at least four feet above  
the ground, in which monument of stones  
or on which post there shall be posted a  
location notice which shall be signed by  
the name or names of the locator or  
locators.

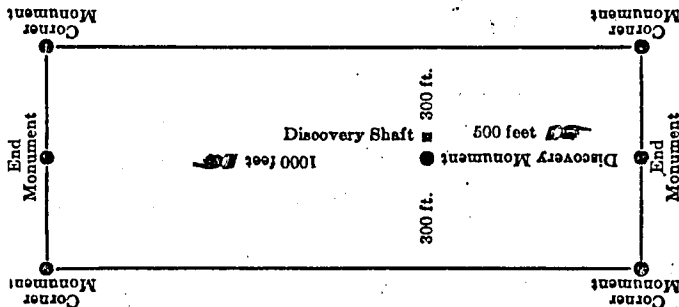
Sec. 4030. From the time of the loca-  
tion of a mining claim, as above specified,  
the locator shall be allowed ninety days  
within which to do or cause to be done the  
following things:

2. To sink a discovery shaft in the  
claim to a depth of at least eight feet from  
the lowest part of the rim of the shaft at  
the surface, and deeper, if necessary, until  
there is disclosed in said shaft mineral in  
place.

Sec. 4032. Such surface boundaries  
shall be marked by six substantial posts  
projecting at least four feet above the sur-  
face of the ground, or by substantial stone  
monuments at least three feet high, to-  
wit: One at each corner of said claim and  
one at the center of each end-line thereof.

Provided, however, that when the point  
of a monument of a mining claim is at the  
same point, and coincides with a monu-  
ment of the survey of the United States,  
the monument of such government survey  
shall be and is hereby declared to be a  
mining claim monument of claims hereto-  
fore or hereafter located.

Sec. 4034. Location notices may be  
amended at any time and the monuments  
changed to correspond with the amended  
location; Provided, That no change shall  
be made that will interfere with the rights  
of others.



This diagram is to give locator a  
general idea of plan of location under  
the new law. The Discovery Shaft  
can be in the center of claim or any  
distance from either end desired. In  
the diagram it is placed 500 feet from  
one end and 1000 feet from the other.  
Commence description of claim at a  
center end monument, giving its dis-  
tance and direction from center of  
Discovery Shaft; thence bound the  
claim in either direction. In descrip-  
tion be careful to state locality of  
claim with reference to some natural  
object, or permanent monument, as  
will identify the claim.

RECEIVED  
B.L.M. AZ STATE OFFICE

JUL 17 1979

13.00 AM  
PHOENIX, ARIZONA

AMENDED LOCATION NOTICE

BLACK HAWK

AMC 48162

Lode Mining Claim

TO WHOM IT MAY CONCERN:

This mining claim, the name of which is the BLACK HAWK, and which contains rock in place bearing valuable mineral deposits, was originally entered upon and located on the 20th day of November, 1925, by John Ryan and Arturo Mungerroy, citizens of the United States. The original location notice of this claim is recorded in the office of the County Recorder of Gila County, State of Arizona, in Book 16 of Records of Mines at page 559. This amended location of said claim is made on this 2<sup>nd</sup> day of April, 1934, by Christmas Copper Company, a corporation organized under the laws of the State of Nevada and qualified to transact business and transacting business in said Gila County, which company is the present owner thereof; and said company reserves and maintains all and abandons and relinquishes none of its rights in and to said mining claim.

The length of this claim is 1500 feet measured from the east end monument to the west end monument; and said company claims lengthwise of the claim 200 feet easterly and 1300 feet westerly from the center of the discovery cut at which this notice is posted, together with the surface ground extending 300 feet on each side of the center of the claim. The general course of the lode deposit and premises is from the west to the east.

This claim is situated in the Banner Mining District, in Gila County, State of Arizona, about 2500 feet easterly from Christmas Post Office. Its north boundary coincides with the south boundary of the patented claim Delaware.

The surface boundaries of this claim are marked upon the ground as follows: Beginning at a stone monument on the east end line of said claim about N 74 E 205 feet from the center of the discovery cut (at which this notice is posted); thence S 8 10 E 300 feet to a stone monument at the southeast corner of said claim; thence S 78 27 W 1500 feet to a stone monument at the southwest corner of said claim; thence N 8 10 W 300 feet to a stone monument on the west end line of said claim; thence N 8 10 W to a point witnessed by a stone monument S 7 44 W 16 feet therefrom, said point being the northwest corner of said claim; thence N 78 27 E 1500 feet to a stone monument at the northeast corner of said claim; thence S 8 10 E 300 feet to the place of beginning.

Dated and posted on the ground this 2<sup>nd</sup> day of April, 1934.

Grant Green Jr.  
Witness.

CHRISTMAS COPPER COMPANY

By Sam Knight  
Its Agent.

This claim is located in the NW 1/4 of section 29, T. 4 S., R. 16 E.,  
S. 4 S. R. N.

OWNER:  
INSPIRATION CONSOLIDATED  
COPPER COMPANY  
P.O. BOX 87  
INSPIRATION, ARIZONA 85537

MAP FILED IN A MC 48023



RECEIVED  
B.L.M. AZ STATE OFFICE

JUL 17 1979

10:00 A.M.  
PHOENIX, ARIZONA

AMC 48162

Black Hawk

114819

Sam Knight

A

Sam Knight

5th April

34 15

9

A.

41

Records of Mines

218

E. P. Stewart

Compared  
INDEXED  
PAGED

77684

NOTICE OF LOCATION.

NOTICE IS HEREBY GIVEN, that the Black Hawk Mining claim was located by John Ryan and Artura Mungerroy, on this 20th day of Nov. 1925, for mining purposes. Said claim is 1,500 feet in length along this vein or deposit of mineral bearing rock in place, and 300 feet in width on each side of the center of said vein or deposit, from end to end of said claim. The general course of this claim is East to West and is situated in the Banner Mining District, Gila County, Arizona, about  $\frac{3}{4}$  mile ~~was~~ east of Christmas P.O. and about 1 mile west of Christmas Station and  $\frac{1}{2}$  mile west from Christmas Road.

This claim runs from the dsiccovery monument or stake, on which this notice is posted 500 feet in a westerly direction to the West center end monument or stake, and 1000 feet in a easterly direction from the aforesaid location monument oystake, to the East center end monument or stake, and is also marked by two corner monuments, or stakes, at each end of said claim, one on each side of and 300 feet from the center end monuments, or stakes, making the claim in the form of a parallelogram.

John Ryan  
Artura Mungerroy, Locator.

Witnesses:

T.K. Hill  
Charles Upshaw.

Filed and recorded at the request of John Ryan on the 28th day of November, A.D., 1925 at 30 minutes past 9 o'clock A.M.

E.T. Stewart, County Recorder,  
By M.L. Harrison, Deputy Recorder.

77744

AMENDED  
NOTICE OF MINING LOCATION

RECORDED  
B.L.M. 17 JUL 17 1979  
COUNTY OFFICE  
GILA COUNTY, ARIZONA  
1930 A.M.

AMC-48162

RECEIVED  
B.L.M. 17 STATE OFFICE

MAR 17 1979

10:00 A.M.  
TUCSON, ARIZONA

AMC-48163

AMENDED LOCATION NOTICE

BEVERLY NO.1

Lode Mining Claim

TO WHOM IT MAY CONCERN:

This mining claim, the name of which is the BEVERLY NO.1, and which contains rock in place bearing valuable mineral deposits, was originally entered upon and located on the 19th day of March, 1930, by S. D. Hendricks for Christmas Copper Company, a corporation organized under the laws of the State of Nevada and qualified to transact business and transacting business in Gila County, State of Arizona. The original location notice of this claim is recorded in the office of the County Recorder of said Gila County in Book 44 of Records of Mines at page 117. This amended location of said claim is made on this 29 day of March, 1934, by said Christmas Copper Company, which is the present owner thereof; and said company hereby reserves and maintains all and abandons and relinquishes none of its rights in and to said mining claim.

The length of this claim is 1500 feet measured from the west end monument to the east end monument; and said company claims lengthwise of the claim 700 feet westerly and 800 feet easterly from the center of the discovery cut at which this notice is posted, together with the surface ground extending 300 feet on each side of the center of the claim. The general course of the lode deposit and premises is from the west to the east.

This claim is situated in the Banner Mining District, in Gila County, State of Arizona, about 6500 feet easterly from Christmas Post Office. Its north boundary coincides with the south boundary of the High Ball claim.

The surface boundaries of this claim are marked upon the ground as follows: Beginning at a stone monument on the west end line of said claim about S 67 W 680 feet from the center of the discovery cut (at which this notice is posted); thence N 12 57 W 300 feet to a stone monument at the northwest corner of said claim; thence N 86 28 E 1500 feet to a stone monument at the northeast corner of said claim; thence S 12 57 E 300 feet to a stone monument on the east end line of said claim; thence S 12 57 E 300 feet to a stone monument at the southeast corner of said claim; thence N 86 28 W 1500 feet to a stone monument at the southwest corner of said claim; thence N 12 57 W 300 feet to the place of beginning.

Dated and posted on the ground this 29 day of March, 1934.

Grant Green  
Witness

CHRISTMAS COPPER COMPANY

By Sam Knight  
Its Agent.

This claim is located in the NW 1/4 of section 28, T. 4 S.

R. 16 E., 6 & S. R. N.

OWNER:  
INSPIRATION CONSOLIDATED  
COPPER COMPANY  
P.O. BOX 87  
INSPIRATION, ARIZONA 85537

MAP FILED IN A MC-48023

144354

Beverly #1

RECEIVED  
BLM. AZ CENTRAL OFFICE  
JUL 17 1979  
10:00 A.M.  
PHOENIX, ARIZONA

Records in and for said  
County, do hereby certify that the  
within instrument of writing was  
filed at the request of

Sam Knight

on the 2nd day of April,

A. D. 1934 at 50 minutes

past 9 o'clock A. M., and

daily recorded in Book 41

Records of Mines

at Page 205, Record  
of Gila County, Arizona.

E. O. Steward  
COUNTY RECORDER

DEPUTY RECORDER

Compared

PAGES

INDEXED

A MC 48163



JUL 17 1979

## Notice of Mining Location

PHOENIX, ARIZONA

LODE CLAIM

A MC 48163

## TO ALL WHOM IT MAY CONCERN:

This Mining Claim, the name of which is the Barker No 1  
Mining Claim, situate on lands belonging to the United States of America, and in which there are valuable  
mineral deposits, was entered upon and located for the purpose of exploration and purchase by

Christmas Copper Co

(Locator must insert either "a citizen of the United States" or "who has declared his intention of becoming a citizen of the United States")

the undersigned, on the 19th day of March, 1930

The length of this claim is 1500 feet  
and 1 1/2 claim 600 feet,  
in a Westerly direction and 900  
feet in a Easterly direction from

the center of the discovery shaft, at which this notice is posted, lengthwise of the claim, together with  
300 feet in width of the surface grounds, on each side  
of the center of said claim. The general course of the lode deposit and premises is from the West  
to the East

The claim is situated and located in the Banner Mining District, in  
Gila County, in the State of Arizona, about 1/2 mile

in a Southerly direction from Christmas Depot  
Rd about 1 1/2 miles in an Easterly Direction  
from Town of Christmas. The North line  
of this claim and the South side line of High School claim are identical

The surface boundaries of the claim are marked upon the ground as follows: Beginning at 2  
Stone Monument

at a point in a Westerly direction 600 feet from  
the discovery shaft (at which this notice is posted), being in the center of the West  
end line of said claim; thence Northerly 300 feet to a Stone Monument  
being the North West corner of said claim; thence  
Easterly 1500 feet to a Stone Monument, being at the  
North East corner of said claim; thence Southerly 300 feet  
to a Stone Monument at the center of the East end of said claim;  
thence Southerly 300 feet to a Stone Monument being at the  
South East corner of said claim; thence Westerly 1500 feet  
to a Stone Monument at the South West corner of said claim;  
thence Northerly 300 feet to the place of beginning.

Dated and posted on the grounds this 19th day of March, 1930

Witness.

J. W. Vanier

Christmas Copper Co

by S. D. Henderson, agt

STATE OF ARIZONA,  
County of Gila } ss.

I, E. T. Stewart County Recorder in and for  
the County and State aforesaid, do hereby certify that the within instrument was filed for record at 4:55  
o'clock P. M., on this 11th day of April, 1930, and duly  
recorded in Book No. 44, R. of M. Records of Gila County,  
Arizona, at pages 117

A MC 48163

WITNESS my hand and official seal the day and year first above written.

B.L.M. AZ STATE OFFICE

E. T. Stewart,

By County Recorder.

JUL 17 1979

Deputy Recorder.

Notice of Location

LODE CLAIM

Beverly #1

10:00 AM  
INDEXED, ARIZONA

Dated March 19, 1930

Filed and Recorded at Request of

Morris & Malott

April 11th, A. D. 1930

at 4:55 o'clock P. M.,

Book 44 of Record of Mines

Pages 117

E. T. Stewart,

County Recorder.

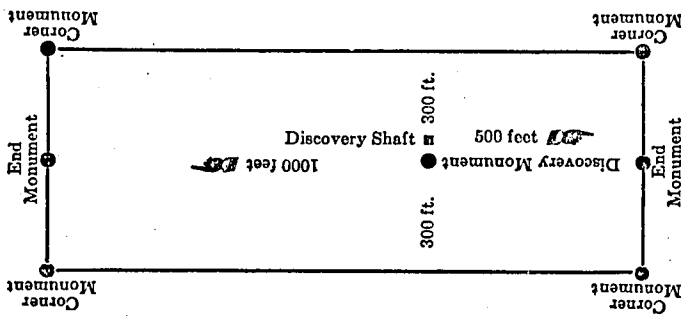
By M. J. Harrison

Deputy Recorder.

INDEXED

COMPARED

PAGE



This diagram is to give locator a general idea of plan of location under the new law. The Discovery Shaft can be in the center of claim or any distance from either end desired. In the diagram it is placed 500 feet from one end and 1000 feet from the other. Commence description of claim at a center end monument, giving its distance and direction from center of Discovery Shaft; thence bound the claim in either direction. In description be careful to state locality of claim with reference to some natural object, or permanent monument, as will identify the claim.

Excerpts from the Mining Laws of the State of Arizona.

Title XXXIV of the Revised Statutes of 1913, Chap. I, and Amendments thereto.

Section 403S. Such location shall be made by erecting at or contiguous to the point of discovery a conspicuous monument of stone not less than three feet in height, or an upright post, securely fixed, projecting at least four feet above the ground, in which monument of stones or on which post there shall be posted a location notice which shall be signed by the name or names of the locator or locators.

Sec. 4030. From the time of the location of a mining claim, as above specified, the locator shall be allowed ninety days within which to do or cause to be done the following things:

1. To sink a discovery shaft in the claim to a depth of at least eight feet from the lowest part of the rim of the shaft at the surface, and deeper, if necessary, until there is disclosed in said shaft mineral in place.

Sec. 4032. Such surface boundaries shall be marked by six substantial posts projecting at least four feet above the surface of the ground, or by substantial stone monuments at least three feet high, to-wit: One at each corner of said claim and one at the center of each end-line thereof.

Provided, however, that when the point of a monument of a mining claim is at the same point, and coincides with a monument of the survey of the United States, the monument of such government survey shall be and is hereby declared to be a mining claim monument of claims heretofore or hereafter located.

Sec. 4034. Location notices may be amended at any time and the monuments changed to correspond with the amended location; Provided, That no change shall be made that will interfere with the rights of others.

RECEIVED  
B.L.M. AZ STATE OFFICE

JUL 17 1979

10:00 A.M.  
PHOENIX, ARIZONA

AMENDED LOCATION NOTICE

BEVERLY NO.2

A MC 48164

Lode Mining Claim

TO WHOM IT MAY CONCERN:

This mining claim, the name of which is the BEVERLY NO.2, and which contains rock in place bearing valuable mineral deposits, was originally entered upon and located on the 19th day of March, 1930, by S. D. Hendricks for Christmas Copper Company, a corporation organized under the laws of the State of Nevada and qualified to transact business and transacting business in Gila County, State of Arizona. The original location notice of this claim is recorded in the office of the County Recorder of said Gila County in Book 44 of Records of Mines at page 118. This amended location of said claim is made on this 22 day of March, 1934, by said Christmas Copper Company, which is the present owner thereof; and said company hereby reserves and maintains all and abandons and relinquishes none of its rights in and to said mining claim.

The length of this claim is 1500 feet measured from the east end monument to the west end monument; and said company claims lengthwise of the claim 550 feet easterly and 950 feet westerly from the center of the discovery cut at which this notice is posted, together with the surface ground extending 300 feet on each side of the center of the claim. The general course of the lode deposit and premises is from the west to the east.


This claim is situated in the Banner Mining District, in Gila County, State of Arizona, about 6000 feet easterly from Christmas Post Office. Its west boundary coincides with the east boundary of the Beverly No.3 claim; its east boundary passes thru the southwest corner of the Beverly No.1 claim; its north boundary coincides with the south boundary of the Ballard claim.

The surface boundaries of this claim are marked upon the ground as follows: Beginning at a stone monument on the east end line of said claim about S 68 E 575 feet from the center of the discovery cut (at which this notice is posted); thence S 4 44 W 300 feet to a stone monument at the southeast corner of said claim; thence N 87 32 W 1500 feet to a stone monument at the southwest corner of said claim; thence N 4 44 E 300 feet to a stone monument on the west end line of said claim; thence N 4 44 E 300 feet to a stone monument at the northwest corner of said claim; thence S 87 32 E 1500 feet to a stone monument at the northeast corner of said claim; thence S 4 44 W 300 feet to the place of beginning.

Dated and posted on the ground this 22 day of March, 1934.

  
Witness

CHRISTMAS COPPER COMPANY

By   
Its Agent.

This claim is located in the NE 1/4 and SE 1/4 of section 29,  
and in the NW 1/4 and SW 1/4 of section 28, all in  
T. 4 S., R. 16 E., G. & S. R. M.

OWNER:  
INSPIRATION CONSOLIDATED  
COPPER COMPANY  
P.O. BOX 87  
INSPIRATION, ARIZONA 85537

MAP FILED IN A MC 48023

114352

Beverly # 1

B.L.M. AZ

JUL 17 1979

10:00

PHOENIX, ARIZONA

RECEIVED  
B.L.M. AZ  
OFFICE  
JUL 17 1979  
10:00  
PHOENIX, ARIZONA

Records in Office for said  
County, do hereby certify that the  
within instrument of writing was  
filed at the request of

Sam Knight

on the 2nd day of April,

A. D. 1934 50 minutes

past 9 o'clock A. M., and

duly recorded in Book 41

Records of Mines

at Page 206, Record

of Gila County, Arizona.

E. J. Sturway  
COUNTY RECORDER

DEPUTY RECORDER

A MC

48164

Compared  
PAGED  
INDEXED



JUL 17 1979

# Notice of Mining Location

PHOENIX, ARIZONA

LODE CLAIM

A MC 48164

## TO ALL WHOM IT MAY CONCERN:

This Mining Claim, the name of which is the Banner No. 2  
Mining Claim, situate on lands belonging to the United States of America, and in which there are valuable  
mineral deposits, was entered upon and located for the purpose of exploration and purchase by.....

Christmas Copper Co

(Locator must insert either "a citizen of the United States" or "who has declared his intention of becoming a citizen of the United States")

the undersigned, on the 10th day of March, 1980

The length of this claim is 1500 feet  
and We claim 100 feet,  
in a Westerly direction and 400  
feet in a Easterly direction from  
the center of the discovery shaft, at which this notice is posted, lengthwise of the claim, together with  
300 feet in width of the surface grounds, on each side  
of the center of said claim. The general course of the lode deposit and premises is from the West  
to the East

The claim is situated and located in the Banner Mining District, in  
Gila County, in the State of Arizona, about 3/4 mile  
in a Southerly direction from Christmas Depot  
1 1/2 miles from Christmas Town. The 2 mile  
line and the surface line of the Banner Claim  
are identical

The surface boundaries of the claim are marked upon the ground as follows: Beginning at Stone Monument

at a point in a Westerly direction 1100 feet from  
the discovery shaft (at which this notice is posted), being in the center of the West  
end line of said claim; thence Notherly 300 feet to a Stone Monument  
being the North West corner of said claim; thence  
Easterly 1500 feet to a Stone Monument, being at the  
North East corner of said claim; thence Southerly 300 feet  
to a Stone Monument at the center of the East end of said claim;  
thence Southerly 300 feet to a Stone Monument being at the  
South East corner of said claim; thence Westerly 1500 feet  
to a Stone Monument at the South West corner of said claim;  
thence Notherly 300 feet to the place of beginning.

Dated and posted on the grounds this 19 day of March, 1980

Witness  
J. L. Vanier

Christmas Copper Co  
E. D. Hendricks, att

1-3088

# Notice of Location LODE CLAIM

*Beverly #2*

Dated *mar 19*, 19*30*

Filed and Recorded at Request of

*Morris & Malott*

*April 11th*, A. D. 19*30*

at *4:55* o'clock *P.* M.,

Book *44* of Record of Mines

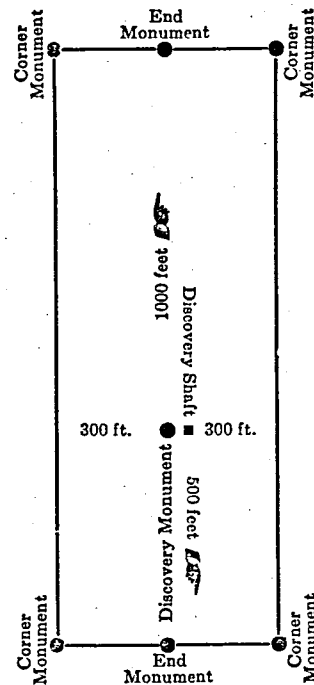
Pages *118*

*E. T. Stewart,*  
County Recorder.

By *M. L. Harrison*  
Deputy Recorder.

INDEXED  
PAGE

COMPARED



This diagram is to give locator a general idea of plan of location under the new law. The Discovery Shaft can be in the center of claim or any distance from either end desired. In the diagram it is placed 500 feet from one end and 1000 feet from the other. Commence description of claim at a center end monument, giving its distance and direction from center of Discovery Shaft; thence bound the claim in either direction. In description be careful to state locality of claim with reference to some natural object, or permanent monument, as will identify the claim.

Excerpts from the Mining Laws of the State of Arizona.

Title XXXIV of the Revised Statutes of 1913, Chap. I, and Amendments thereto.

Section 4033. Such location shall be made by erecting at or contiguous to the point of discovery a conspicuous monument of stone not less than three feet in height, or an upright post, securely fixed, projecting at least four feet above the ground, in which monument of stones or on which post there shall be posted a location notice which shall be signed by the name or names of the locator or locators.

Sec. 4030. From the time of the location of a mining claim, as above specified, the locator shall be allowed ninety days within which to do or cause to be done the following things:

2. To sink a discovery shaft in the claim to a depth of at least eight feet from the lowest part of the rim of the shaft at the surface, and deeper, if necessary, until there is disclosed in said shaft mineral in place.

Sec. 4032. Such surface boundaries shall be marked by six substantial posts projecting at least four feet above the surface of the ground, or by substantial stone monuments at least three feet high, to-wit: One at each corner of said claim and one at the center of each end-line thereof.

Provided, however, that when the point of a monument of a mining claim is at the same point, and coincides with a monument of the survey of the United States, the monument of such government survey shall be and is hereby declared to be a mining claim monument of claims heretofore or hereafter located.

Sec. 4034. Location notices may be amended at any time and the monuments changed to correspond with the amended location; Provided, That no change shall be made that will interfere with the rights of others.

STATE OF ARIZONA, BLM. 17300 OFFICE  
County of *Gila*, *Jul 17 1979*  
I, *E. T. Stewart*, *SS.* County Recorder in and for  
the County and State aforesaid, do hereby certify that the within instrument was filed for record at *4:55*  
o'clock *P.* M., on this *11th* day of *April*, 19*30*, and duly  
recorded in Book No. *44*, R. of M. *Gila* Records of *Gila* County,  
Arizona, at pages *118*.

WITNESS my hand and official seal the day and year first above written.

*E. T. Stewart,*  
County Recorder.

A 110 48164

RECEIVED  
B.L.M. AZ STATE OFFICE

JUL 17 1979

10:00 A.M.  
PHOENIX, ARIZONA

AMENDED LOCATION NOTICE

BEVERLY NO.3

A MC 48165

Lode Mining Claim

TO WHOM IT MAY CONCERN:

This mining claim, the name of which is the BEVERLY NO.3, and which contains rock in place bearing valuable mineral deposits, was originally entered upon and located on the 1st day of April, 1930, by J. W. Vanier for Christmas Copper Company, a corporation organized under the laws of the State of Nevada and qualified to transact business and transacting business in Gila County, State of Arizona. The original location notice of this claim is recorded in the office of the County Recorder of said Gila County in Book 44 of Records of Mines at page 119. This amended location of said claim is made this 29 day of March, 1934, by said Christmas Copper Company, which is the present owner thereof; and said company hereby reserves and maintains all and abandons and relinquishes none of its rights in and to said mining claim.

The length of this claim is 1500 feet measured from the east end monument to the west end monument; and said company claims lengthwise of the claim 300 feet in an easterly direction and 1200 feet in a westerly direction from the center of the discovery cut at which this notice is posted, together with the surface ground extending 300 feet on each side of the center of the claim. The general course of the lode deposit and premises is from the west to the east.

This claim is situated in the Banner Mining District, in Gila County, State of Arizona, about 4500 feet southeasterly from Christmas Post Office. Its east boundary coincides with the west boundary of the Beverly No.2 claim; its west boundary passes thru the southwest corner of the Hot Shot claim; its north boundary coincides with the south boundary of the Coquette claim.

The surface boundaries of this claim are marked upon the ground as follows: Beginning at a stone monument on the east end line of said claim about S 47 E 375 feet from the center of the discovery cut (at which this notice is posted); thence S 4 44 W 300 feet to a stone monument at the southeast corner of said claim; thence S 86 19 W 1500 feet to a stone monument at the southwest corner of said claim; thence N 4 44 E 300 feet to a stone monument on the west end line of said claim; thence N 4 44 E 300 feet to a stone monument at the northwest corner of said claim; thence N 86 19 E 1500 feet to a stone monument at the northeast corner of said claim; thence S 4 44 W 300 feet to the place of beginning.

Dated and posted on the ground this 29 day of March, 1934.

Grant Green  
Witness.

CHRISTMAS COPPER COMPANY

By Lynn Knight  
Its Agent.

This claim is located in the NE 1/4, SE 1/4, NW 1/4, SW 1/4,  
all in section 29, T.4 S., R. 16 E., G. & S. R. M.

OWNER:  
INSPIRATION CONSOLIDATED  
COPPER COMPANY  
P.O. BOX 87  
INSPIRATION, ARIZONA 85537

MAP FILED IN A MC 48023

114358

Beverly # 2

JUL 17 1979

RECEIVED  
BLM. /Z STATE OFFICE

OFFICE OF ARIZONA  
COUNTY OF GILA

I, E. J. Knight, County  
Recorder and Clerk of said  
County, do hereby certify that  
within instrument of writing was  
filed at the request of

Sam Knight

on the 2nd day of April

A. D. 19 34 : 50

past 9 o'clock A. M., and

duly recorded in Book 41.

Records of Mines

at Page 207, Records  
of Gila County, Arizona.

E. J. Knight  
County Recorder

DEPUTY RECORDER

A MC 48165

Compared  
INDEXED

1360 A.L.  
TUCSON, ARIZONA

TO THE HONORABLE JUDGE OF THE DISTRICT COURT OF THE DISTRICT OF ARIZONA, COUNTY OF GILA, ARIZONA: I, the undersigned, do hereby certify that the within instrument of writing was filed at the request of Sam Knight, on the 2nd day of April, A. D. 19 34 : 50, past 9 o'clock A. M., and duly recorded in Book 41, Records of Mines, at Page 207, Records of Gila County, Arizona. E. J. Knight, County Recorder.

TO THE HONORABLE JUDGE OF THE DISTRICT COURT OF THE DISTRICT OF ARIZONA, COUNTY OF GILA, ARIZONA: I, the undersigned, do hereby certify that the within instrument of writing was filed at the request of Sam Knight, on the 2nd day of April, A. D. 19 34 : 50, past 9 o'clock A. M., and duly recorded in Book 41, Records of Mines, at Page 207, Records of Gila County, Arizona. E. J. Knight, County Recorder.

TO THE HONORABLE JUDGE OF THE DISTRICT COURT OF THE DISTRICT OF ARIZONA, COUNTY OF GILA, ARIZONA: I, the undersigned, do hereby certify that the within instrument of writing was filed at the request of Sam Knight, on the 2nd day of April, A. D. 19 34 : 50, past 9 o'clock A. M., and duly recorded in Book 41, Records of Mines, at Page 207, Records of Gila County, Arizona. E. J. Knight, County Recorder.

am 17

JUL 17 1979

# Notice of Mining Location

LODE CLAIM A MC 48165

## TO ALL WHOM IT MAY CONCERN:

This Mining Claim, the name of which is the Beverly #3  
Mining Claim, situate on lands belonging to the United States of America, and in which there are valuable mineral deposits, was entered upon and located for the purpose of exploration and purchase by CINVESTING COPPER CO.

(Locator must insert either "a citizen of the United States" or "who has declared his intention of becoming a citizen of the United States")

the undersigned, on the 15<sup>th</sup> day of APRIL, 1980

The length of this claim is 1500 feet  
and WE claim 1500 feet,  
in a Easterly direction and 0  
feet in a Westerly direction from

the center of the discovery shaft, at which this notice is posted, lengthwise of the claim, together with  
300 feet in width of the surface grounds, on each side  
of the center of said claim. The general course of the lode deposit and premises is from the

East to the West

The claim is situated and located in the Saddle Mt. Mining District, in  
Gila County, in the State of Arizona, about 1/4 mile  
in a Southerly direction from Christmas  
Post Office. The north side line  
of this claim is 1/2 mile of south  
side line of the Coquette claim

The surface boundaries of the claim are marked upon the ground as follows: Beginning at A  
Stone Monument, identical with  
Center Monument of West End line,

at a point in a Westerly direction 0 feet from  
the discovery shaft (at which this notice is posted), being in the center of the West  
end line of said claim; thence Northerly 300 feet to a Stone Mon.  
being the North West corner of said claim; thence  
Easterly 1500 feet to a Stone Mon., being at the  
North East corner of said claim; thence Southerly 300 feet  
to a Stone Mon., at the center of the East end of said claim;  
thence Southerly 300 feet to a Stone Mon. being at the  
South East corner of said claim; thence Westerly 1500 feet  
to a Stone Mon. at the South West corner of said claim;  
thence Northerly 300 feet to the place of beginning.

Dated and posted on the grounds this 15<sup>th</sup> day of APRIL, 1980CHRISTMAS COPPER CO.(Signature)

Witness

T.H. Casad



Excerpts from the Mining Laws of the State of Arizona.

Title XXXIV of the Revised Statutes of 1913, Chap. I, and Amendments thereto.

Section 4033. Such location shall be made by erecting at or contiguous to the point of discovery a conspicuous monument of stone not less than three feet in height, or an upright post, securely fixed, projecting at least four feet above the ground, in which monument of stones or on which post there shall be posted a location notice which shall be signed by the name or names of the locator or locators.

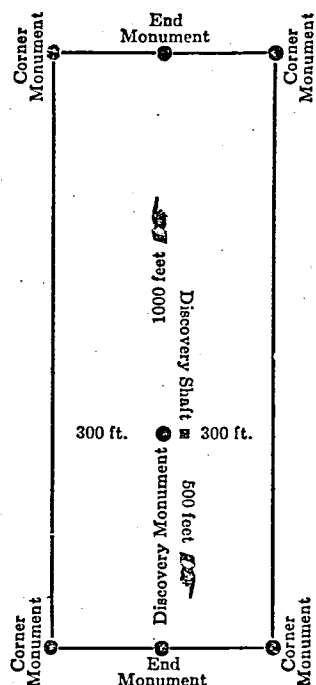
Sec. 4030. From the time of the location of a mining claim, as above specified, the locator shall be allowed ninety days within which to do or cause to be done the following things:

2. To sink a discovery shaft in the claim to a depth of at least eight feet from the lowest part of the rim of the shaft at the surface, and deeper, if necessary, until there is disclosed in said shaft mineral in place.

Sec. 4032. Such surface boundaries shall be marked by six substantial posts projecting at least four feet above the surface of the ground, or by substantial stone monuments at least three feet high, to-wit: One at each corner of said claim and one at the center of each end-line thereof.

Provided, however, that when the point of a monument of a mining claim is at the same point, and coincides with a monument of the survey of the United States, the monument of such government survey shall be and is hereby declared to be a mining claim monument of claims heretofore or hereafter located.

Sec. 4034. Location notices may be amended at any time and the monuments changed to correspond with the amended location; Provided, That no change shall be made that will interfere with the rights of others.



This diagram is to give locator a general idea of plan of location under the new law. The Discovery Shaft can be in the center of claim or any distance from either end desired. In the diagram it is placed 500 feet from one end and 1000 feet from the other. Commence description of claim at a center end monument, giving its distance and direction from center of Discovery Shaft; thence bound the claim in either direction. In description be careful to state locality of claim with reference to some natural object, or permanent monument, as will identify the claim.

103089

## Notice of Location LODE CLAIM

*Beverly #3*

Dated *Apr 1*, 19*30*

Filed and Recorded at Request of

*Morris & Malott*

*April 11th*, A. D. 19*30*

at *4:55 o'clock* P. M.,

Book *44* of Record of Mines

Pages *119*

*E. T. Stewart,*  
County Recorder.

By *M. L. Harrison*  
Deputy Recorder.

INDEXED  
COMPARED  
PAGED

STATE OF ARIZONA,  
County of *Gila* } ss.

JUL 17 1979

A M O 48165

I, *E. T. Stewart*

County Recorder in and for

the County and State aforesaid, do hereby certify that the within instrument was filed for record at *4:55* o'clock P. M., on this *11th* day of *April*, 19*30*, and duly

recorded in Book No. *44*, R. of M. of *Gila* County,

Arizona, at pages *119*

WITNESS my hand and official seal the day and year first above written.

*E. T. Stewart,*

County Recorder.

Deputy Recorder.

WITNESS my hand and official seal the day and year first above written.

INDEXED

PHOTO-COPIED

PAGED

COMPARED

DORIS PARKIN, County Recorder

By Doris Parkin Recorder.

RECEIVED  
BLM. AZ STATE OFFICE  
JUL 17 1979  
10:00 AM  
TUCSON, ARIZONA

A MC 48166

LOCATION NOTICE

LODE MINING CLAIM

This mining claim, the name of which is the Beverly No. 4 mining claim, was located by the undersigned INSPIRATION CONSOLIDATED COPPER COMPANY on the 12<sup>th</sup> day of August 19 68. This claim is 1500 feet long and 600 feet wide, and the point of discovery is 150 feet from the East end and 1350 feet from the West end of this claim.

The general course of this claim is from Southwesterly to Northeasterly. This claim is situated and located in the Banner Mining District, in Gila County, State of Arizona about 3000 feet in a Northeasterly Direction from The Christmas Post Office.

The surface boundaries of the claim are marked upon the ground as follows: Beginning at a stone monument at a point S 70° 18' W. direction 1350 feet from the location monument (at which this notice is posted), being in the center west end line of said claim; thence N. 10° 50' W. 300 feet to a stone monument at the northwest corner of said claim; thence N. 70° 18' E. 1500 feet to a stone monument at the northeast corner of said claim; thence S. 10° 50' E. 300 feet to a stone monument on the east end line of said claim; thence S. 10° 50' E. 300 feet to a stone monument at the southeast corner of said claim; thence S. 70° 18' W. 1500 feet to a stone monument at the southwest corner of said claim; thence N. 10° 50' W. 300 feet to the place of beginning.

This claim is located in the SW 1/4 and SE 1/4 of section 20, T. 4 S., R. 16 E., G. & S. R. M.

Dated and posted on the ground the day and year first above written.

Witness: Paul H. Franzen  
Loe C. Bruner

INSPIRATION CONSOLIDATED COPPER COMPANY

By: John T. Eastburn

OWNER:  
INSPIRATION CONSOLIDATED  
COPPER COMPANY  
P.O. BOX 87  
INSPIRATION, ARIZONA 85537

MAP FILED IN A MC 48023

RECEIVED  
B.L.M. AZ STATE OFFICE

JUL 17 1979

AMENDED LOCATION NOTICE

10:00 A.M.  
PHOENIX, ARIZONA

BEVERLY NO.5

Lode Mining Claim

A MC 48167

TO WHOM IT MAY CONCERN:

This mining claim, the name of which is the BEVERLY NO.5, and which contains rock in place bearing valuable mineral deposits, was originally entered upon and located on the 1st day of August, 1930, by S. D. Hendricks for Christmas Copper Company, a corporation organized under the laws of the State of Nevada and qualified to transact business and transacting business in Gila County, State of Arizona. The original location notice of this claim is recorded in the office of the County Recorder of said Gila County in Book 44 of Records of Mines at page 240. This amended location of said claim is made on this 29 day of March, 1934, by said Christmas Copper Company, which is the present owner thereof; and said company hereby reserves and maintains all and abandons and relinquishes none of its rights in and to said mining claim.

The length of this claim is 1500 feet from the south end monument to the north end monument; and said company claims lengthwise of the claim 250 feet in a southeasterly direction and 1250 feet in a northwesterly direction from the center of the discovery cut at which this notice is posted, together with the surface ground 300 feet on each side of the center of the claim. The general course of the lode deposit and premises is from the southeast to the northwest.

This claim is situated in the Banner Mining District, in Gila County, State of Arizona, about 6500 feet easterly from Christmas Post Office and on the Gila River. Its west boundary lies on the east end lines of the Wallace, Bluff and Wedge claims; its south boundary lies in part on the north boundary of the Beverly No.6 claim.

The surface boundaries of this claim are marked upon the ground as follows: Beginning at a stone monument on the south end line of said claim about S 25 E 230 feet from the center of the discovery cut (at which this notice is posted); thence S 63 34 W 300 feet to a stone monument at the southwest corner of said claim; thence N 28 01 W 1500 feet to a point in the river witnessed by a stone monument S 84 42 W 25 feet therefrom, said point being at the northwest corner of said claim; thence N 63 34 E 300 feet to a stone monument on the north end line of said claim; thence N 63 34 E 300 feet to a stone monument at the northeast corner of said claim; thence S 28 01 W 1500 feet to a stone monument at the southeast corner of said claim; thence S 63 34 E 300 feet to the place of beginning.

Dated and posted on the ground this 29 day of March, 1934.

Grant Green  
Witness

CHRISTMAS COPPER COMPANY

By Sam Knight  
Its Agent.

This claim is located in the SW<sup>1</sup>/<sub>4</sub> of section 21,  
T. 4 S., R. 16 E., G. & S. R. M.

OWNER:  
INSPIRATION CONSOLIDATED  
COPPER COMPANY  
P.O. BOX 87  
INSPIRATION, ARIZONA 85537

MAP FILED IN A MC 48023

Bineley  
B.L.  
#5

JUL 17 1979

16:00 A.M.

PHOENIX, ARIZONA

OFFICE OF ARIZONA

On I 2, 1882, the County  
Records, and for said County  
County, do hereby certify that the  
within instrument of writing was  
filed as the request of

Sam Knight

on the 2nd day of April,

U.S. 1934-50

Test 9 Jack A. M. 1911

study reported in Table 41

Records of Mines

at Page 208, Paragraph 1 of Gila County Arizona,

E. J. Hawary

SECRET

Сепарація

2005

五

A MC

48167

RECEIVED  
BLM. AZ STATE OFFICE

JUL 17 1979

AMENDED LOCATION NOTICE

10:00 A.M.  
TUCUEN, ARIZONA

BEVERLY NO.5

Lode Mining Claim

A MC 48167

TO WHOM IT MAY CONCERN:

This mining claim, the name of which is the Beverly No.5, and which contains rock in place bearing valuable mineral deposits, was originally entered upon and located on the 1st day of August, 1930, by S. D. Hendricks for Christmas Copper Company, a corporation organized under the laws of the State of Nevada and qualified to transact business and transacting business in Pinal County, State of Arizona. The original location notice of this claim is recorded in the office of the County Recorder of said Pinal County in Book 46 of Records of Mines at page 241. This amended location of said claim is made on this 29 day of March, 1934, by said Christmas Copper Company, which is the present owner thereof; and said company hereby reserves and maintains all and abandons and relinquishes none of its rights in and to said mining claim.

The length of this claim is 1500 feet measured from the south end monument to the north end monument; and said company claims lengthwise of the claim 250 feet southeasterly and 1250 feet northwesterly from the center of the discovery cut at which this notice is posted, together with the surface ground extending 300 feet on each side of the center of the claim. The general course of the lode deposit and premises is from the southeast to the northwest.

This claim is situated in the Banner Mining District, in Pinal County, State of Arizona, about 6500 feet easterly from Christmas Post Office and on the Gila River. Its west boundary lies on the east end lines of the Wallace, Bluff and Wedge claims; its south boundary lies in part on the north boundary of the Beverly No.6 claim.

The surface boundaries of this claim are marked upon the ground as follows: Beginning at a stone monument on the south end line of said claim about S 25 E 230 feet from the center of the discovery cut (at which this notice is posted); thence S 63 34 W 300 feet to a stone monument at the southwest corner of said claim; thence N 28 01 W 1500 feet to a point in the river witnessed by a stone monument S 84 42 W 25 feet therefrom, said point being at the northwest corner of said claim; thence N 63 34 E 300 feet to a stone monument on the north end line of said claim; thence N 63 34 E 300 feet to a stone monument at the northeast corner of said claim; thence S 28 01 W 1500 feet to a stone monument at the southeast corner of said claim; thence S 63 34 E 300 feet to the place of beginning.

Dated and posted on the ground this 29 day of March, 1934.

Grant Green  
Witness.

CHRISTMAS COPPER COMPANY

By Sam Knight  
Its Agent.





JUL 17 1979

# Notice of Mining Location

PHOENIX, ARIZONA LODE CLAIM

A MC. 48167

## TO ALL WHOM IT MAY CONCERN:

This Mining Claim, the name of which is the Phoenix #5  
Mining Claim, situate on lands belonging to the United States of America, and in which there are valuable  
mineral deposits, was entered upon and located for the purpose of exploration and purchase by.....

Christmas Copper Co

(Locator must insert either "a citizen of the United States" or "who has declared his intention of becoming a citizen of the United States")

the undersigned, on the 15th day of August, 1979

The length of this claim is 1500 feet,  
and 1122 claim 1300 feet,

in a North direction and 200  
feet in a South direction from

the center of the discovery shaft, at which this notice is posted, lengthwise of the claim, together with  
300 feet in width of the surface grounds, on each side  
of the center of said claim. The general course of the lode deposit and premises is from the North

to the South

The claim is situated and located in the Banner Mining District, in  
Pinal County, in the State of Arizona, about 300 rods

in a North Easterly direction from Christmas Copper

The surface boundaries of the claim are marked upon the ground as follows: Beginning at.....

Stone Monument

at a point in a South direction 300 feet from

the discovery shaft (at which this notice is posted), being in the center of the South

end line of said claim; thence East 300 feet to a Stone Monument

, being the South East corner of said claim; thence

North 1500 feet to a Stone Monument, being at the

North East corner of said claim; thence North 300 feet

to a Stone Monument at the center of the North end of said claim;

thence North 300 feet to a Stone Monument being at the

North West corner of said claim; thence North 1500 feet

to a Stone Monument at the North West corner of said claim;

thence South 300 feet to the place of beginning.

Dated and posted on the grounds this 15th day of August, 1979

J. Warner

Christmas Copper Co  
By J. D. Warner

Excerpts from the Mining Laws of the State of Arizona.

Title XXXIV of the Revised Statutes of 1913, Chap. I, and Amendments thereto.

Section 4038. Such location shall be made by erecting at or contiguous to the point of discovery a conspicuous monument of stone not less than three feet in height, or an upright post, securely fixed, projecting at least four feet above the ground, in which monument of stones or on which post there shall be posted a location notice which shall be signed by the name or names of the locator or locators.

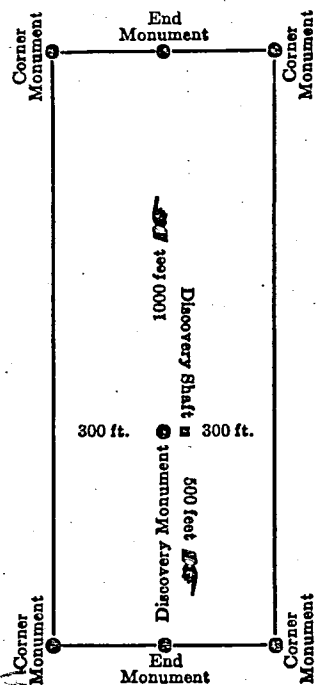
Sec. 4030. From the time of the location of a mining claim, as above specified, the locator shall be allowed ninety days within which to do or cause to be done the following things:

2. To sink a discovery shaft in the claim to a depth of at least eight feet from the lowest part of the rim of the shaft at the surface, and deeper, if necessary, until there is disclosed in said shaft mineral in place.

Sec. 4032. Such surface boundaries shall be marked by six substantial posts projecting at least four feet above the surface of the ground, or by substantial stone monuments at least three feet high, to-wit: One at each corner of said claim and one at the center of each end-line thereof.

Provided, however, that when the point of a monument of a mining claim is at the same point, and coincides with a monument of the survey of the United States, the monument of such government survey shall be and is hereby declared to be a mining claim monument of claims heretofore or hereafter located.

Sec. 4034. Location notices may be amended at any time and the monuments changed to correspond with the amended location; Provided, That no change shall be made that will interfere with the rights of others.



This diagram is to give locator a general idea of plan of location under the new law. The Discovery Shaft can be in the center of claim or any distance from either end desired. In the diagram it is placed 500 feet from one end and 1000 feet from the other. Commence description of claim at a center end monument, giving its distance and direction from center of Discovery Shaft; thence bound the claim in either direction. In description be careful to state locality of claim with reference to some natural object, or permanent monument, as will identify the claim.

## Notice of Location LODE CLAIM

Beverly no 5  
Pinal Co  
Aug 1, 1930  
Dated \_\_\_\_\_, 19\_\_\_\_

Filed and Recorded at Request of  
Christmas Copper Co  
Christmas, Ariz -  
11-August \_\_\_\_\_, A. D. 1930  
at \_\_\_\_\_ 1:00 P. M.,

Book 46 of mines  
Pages 241  
Mattie M Hall  
County Recorder.

By \_\_\_\_\_  
Deputy Recorder.

25117

COMPARED

STATE OF ARIZONA,  
County of Pinal } ss.  
I, Mattie M Hall

the County and State aforesaid, do hereby certify that the within instrument was filed for record at 1:00 o'clock P. M., on this 11 day of August, 1930, and duly recorded in Book No. 46 of Mines Records of Pinal County, Arizona, at pages 241.

WITNESS my hand and official seal the day and year first above written.

Mattie M Hall  
County Recorder.

48167

A MC

RECORDED  
BLM. FIELD OFFICE

JUL 17 1979

RECEIVED  
B.L.M. AZ STATE OFFICE

JUL 17 1979

AMENDED LOCATION NOTICE

10:00 A.M.  
PHOENIX, ARIZONA

BEVERLY NO. 6

A MC 48168

Lode Mining Claim

TO WHOM IT MAY CONCERN:

This mining claim, the name of which is the BEVERLY NO. 6, and which contains rock in place bearing valuable mineral deposits, was originally entered upon and located on the 1st day of August, 1930, by S. D. Hendricks for Christmas Copper Company, a corporation organized under the laws of the State of Nevada and qualified to transact business and transacting business in Pinal County, State of Arizona. The original location notice of this claim is recorded in the office of the County Recorder of said Pinal County in Book 46 of Records of Mines at page 244. This amended location of said claim is made on this 29 day of March, 1934, by said Christmas Copper Company, which is the present owner thereof; and said company hereby reserves and maintains all and abandons and relinquishes none of its rights in and to said mining claim.

The length of this claim is 1500 feet measured from the north end monument to the south end monument; and said company claims lengthwise of the claim 400 feet northwesterly and 1100 feet southeasterly from the center of the discovery cut at which this notice is posted, together with the surface ground extending 300 feet on each side of the center of the claim. The general course of the lode deposit and premises is from the southeast to the northwest.

This claim is situated in the Banner Mining District, in Pinal County, State of Arizona, about 7000 feet easterly from Christmas Post Office and on the Gila River. Its north boundary lies in part on the south boundary of the Beverly No. 5 claim; its southwest corner is at the southeast corner of the Spotted Pup claim. The center of each end line of the claim lies in the river.

The surface boundaries of this claim are marked upon the ground as follows: Beginning at a stone monument on the north end line of said claim about N 30 W 410 feet from the center of the discovery cut (at which this notice is posted); thence N 63 34 E 203 feet to a stone monument at the northeast corner of said claim; thence S 28 01 E 1500 feet to a stone monument at the southeast corner of said claim; thence S 63 34 W 334 feet to a monument on the south end line of said claim; thence S 63 34 W 266 feet to a stone monument at the southwest corner of said claim; thence N 28 01 W 1500 feet to a stone monument at the northwest corner of said claim; thence N 63 34 E 397 feet to the place of beginning.

Dated and posted on the ground this 29 day of March, 1934.

Paul G. G. G.  
Witness.

CHRISTMAS COPPER COMPANY

By Sam Knight  
Its Agent.

MAP FILED IN A MC 48023

Beverly #6

COMPARED  
INDEXED

FILED  
COUNTY, ARIZONA

JUL 17 1979

FILED  
B.L.M. / Z. C. OFFICE

STATE OF ARIZONA, } ss.  
County of Pinal

I, Esta L. Bayless Recorder in and  
for the County of Pinal, State aforesaid,  
do hereby certify that the annexed instru-  
ment was filed and recorded at request of

L. J. Ballard  
on the 31 day of March  
A. D., 1984, at 9:50  
o'clock A. M., in Book No. 48  
of Mines Page 247

Witness my hand and official seal the  
day and year first above written.

Esta L. Bayless  
Recorder,

By 38949 Deputy,

AMC 48168



—EIVED  
B.L.M. AZ STATE OFFICE

JUL 17 1979

10:00 AM  
PHOENIX, ARIZONA  
AMENDED LOCATION NOTICE

BEVERLY NO.6

A MG 48168

Lode Mining Claim

TO WHOM IT MAY CONCERN:

This mining claim, the name of which is the BEVERLY NO.6, and which contains rock in place bearing valuable mineral deposits, was originally entered upon and located on the 1st day of August, 1930, by S. D. Hendricks for Christmas Copper Company, a corporation organized under the laws of the State of Nevada and qualified to transact business and transacting business in Gila County, State of Arizona. The original location notice of this claim is recorded in the office of the County Recorder of said Gila County in Book 44 of Records of Mines at page 241. This amended location of said claim is made on this 17 day of March, 1934, by said Christmas Copper Company, which is the present owner thereof; and said company hereby reserves and maintains all and abandons and relinquishes none of its rights in and to said mining claim.

The length of this claim is 1500 feet measured from the north end monument to the south end monument; and said company claims lengthwise of the claim 400 feet northwesterly and 1100 feet southeasterly from the center of the discovery cut at which this notice is posted, together with the surface ground 300 feet on each side of the center of the claim. The general course of the lode deposit and premises is from the southeast to the northwest.

This claim is situated in the Banner Mining District, in Gila County, State of Arizona, about 7000 feet easterly from Christmas Post Office and on the Gila River. Its north boundary lies in part on the south boundary of the Beverly No.5 claim; its southwest corner is at the southeast corner of the Spotted Pup claim. The center of each end line of the claim lies in the river.

The surface boundaries of this claim are marked upon the ground as follows: Beginning at a stone monument on the north end line of said claim about N 30 W 410 feet from the center of the discovery cut (at which this notice is posted); thence N 63 34 E 203 feet to a stone monument at the northeast corner of said claim; thence S 28 01 E 1500 feet to a stone monument at the southeast corner of said claim; thence S 63 34 W 334 feet to a stone monument on the south end line of said claim; thence S 63 34 W 266 feet to a stone monument at the southwest corner of said claim; thence N 28 01 W 1500 feet to a stone monument at the northwest corner of said claim; thence N 63 34 E 397 feet to the place of beginning.

Dated and posted on the ground this 17 day of March, 1934.

Grant Green  
Witness.

CHRISTMAS COPPER COMPANY

By Sam Knight  
Its Agent.

This claim is located in the SW  $\frac{1}{4}$  of section 21,  
and in the NW  $\frac{1}{4}$  of section 28, all in  
T. 4 S., R. 16 E., G. & S. R. M.

OWNER:  
INSPIRATION CONSOLIDATED  
COPPER COMPANY  
P.O. BOX 87  
INSPIRATION, ARIZONA 85537

114356

Beverly #6

RECEIVED  
STATE OF ARIZONA

County of Pima, Arizona  
I, E. J. Knight, County  
Recorder, do hereby certify that  
within instrument of writing was  
filed at the request of

Sam Knight

on the 2nd day of April

A. D. 1934 at 50

past 9 o'clock A. M., and

duly recorded in Book 41

Records of Mines

at Page 208, Record

of Gila County, Arizona

E. J. Knight

County Recorder

DEPUTY RECORDER

Compared  
PAGES  
INDEXED

JUL 17 1979

10:00

PHOENIX, ARIZONA

A MC 48168

JUL 17 1979

1000 A.M.  
PHOENIX, ARIZONA  
**Notice of Mining Location**

LODE CLAIM

A MC 48168

TO ALL WHOM IT MAY CONCERN:

This Mining Claim, the name of which is the Bernal #1  
Mining Claim, situate on lands belonging to the United States of America, and in which there are valuable  
mineral deposits, was entered upon and located for the purpose of exploration and purchase by Christmas Copper Co

(Locator must insert either "a citizen of the United States" or "who has declared his intention of becoming a citizen of the United States")

the undersigned, on the 1st day of August, 1980

The length of this claim is 1000 feet,  
and 1000 claim 1000 feet,  
in a Westerly direction and 1000  
feet in a Southerly direction from

the center of the discovery shaft, at which this notice is posted, lengthwise of the claim, together with  
300 feet in width of the surface grounds, on each side  
of the center of said claim. The general course of the lode deposit and premises is from the North  
to the South

The claim is situated and located in the Bernal Mining District, in  
Pinal County, in the State of Arizona, about 300 miles  
in a Southerly direction from Christmas Copper Co

The surface boundaries of the claim are marked upon the ground as follows: Beginning at Stone monument

at a point in a Southerly direction 1000 feet from  
the discovery shaft (at which this notice is posted), being in the center of the claim  
end line of said claim; thence 300 feet to a Stone monument  
being the South East corner of said claim; thence  
1000 feet to a Stone monument, being at the  
West corner of said claim; thence 1000 feet  
to a Stone monument at the center of the North end of said claim;  
thence 300 feet to a Stone monument being at the  
West corner of said claim; thence 1000 feet  
to a Stone monument at the South West corner of said claim;  
thence 300 feet to the place of beginning.

Dated and posted on the grounds this 1st day of August, 1980

Witness:  
John Miller  
Christmas Copper Co

Excerpts from the Mining Laws of the State of Arizona.

Title XXXIV of the Revised Statutes of 1913, Chap. I, and Amendments thereto.

Section 4038. Such location shall be made by erecting at or contiguous to the point of discovery a conspicuous monument of stone not less than three feet in height, or an upright post, securely fixed, projecting at least four feet above the ground, in which monument of stones or on which post there shall be posted a location notice which shall be signed by the name or names of the locator or locators.

Sec. 4030. From the time of the location of a mining claim, as above specified, the locator shall be allowed ninety days within which to do or cause to be done the following things:

2. To sink a discovery shaft in the claim to a depth of at least eight feet from the lowest part of the rim of the shaft at the surface, and deeper, if necessary, until there is disclosed in said shaft mineral in place.

Sec. 4032. Such surface boundaries shall be marked by six substantial posts projecting at least four feet above the surface of the ground, or by substantial stone monuments at least three feet high, to-wit: One at each corner of said claim and one at the center of each end-line thereof.

Provided, however, that when the point of a monument of a mining claim is at the same point, and coincides with a monument of the survey of the United States, the monument of such government survey shall be and is hereby declared to be a mining claim monument of claims heretofore or hereafter located.

Sec. 4034. Location notices may be amended at any time and the monuments changed to correspond with the amended location; Provided, That no change shall be made that will interfere with the rights of others.

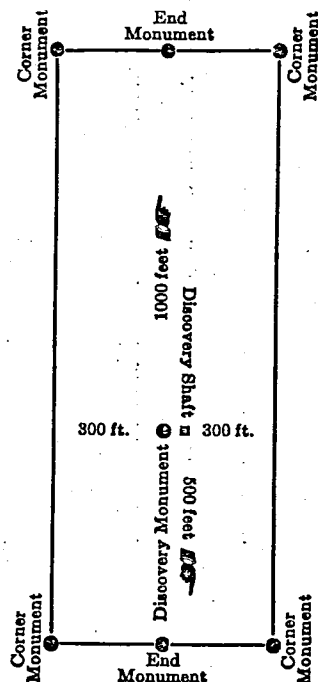
48168

A MC

JUL 17 1979

BLM. AZ. CO. OFFICE

NOV 17 1979



This diagram is to give locator a general idea of plan of location under the new law. The Discovery Shaft can be in the center of claim or any distance from either end desired. In the diagram it is placed 500 feet from one end and 1000 feet from the other. Commence description of claim at a center end monument, giving its distance and direction from center of Discovery Shaft; thence bound the claim in either direction. In description be careful to state locality of claim with reference to some natural object, or permanent monument, as will identify the claim.

COMPARED

## Notice of Location

LODE CLAIM

Beverly no 6  
Pinal Co.

Aug 1. 1930

Dated \_\_\_\_\_, 19\_\_\_\_

Filed and Recorded at Request of

Christmas Copper Co.  
Christmas Ariz

11 August, A. D. 1930  
at 1:00 P. M.,

Book 46 of Mines

Pages

244

Matte M Hall  
County Recorder.

By

Deputy Recorder.

25118

STATE OF ARIZONA,

County of Pinal

ss.

I, Matte M Hall

County Recorder in and for

the County and State aforesaid, do hereby certify that the within instrument was filed for record at 1:00 o'clock P. M., on this 11 day of August, 1930, and duly recorded in Book No. 46 of Mines Records of Pinal County, Arizona, at pages 244.

WITNESS my hand and official seal the day and year first above written.

Matte M Hall  
County Recorder.

JUL 17 1979

10:00 A.M.  
PHOENIX, ARIZONA

LOCATION NOTICE

LODE MINING CLAIM

DOCKET 239 PAGE 189

A MC 48169

This mining claim, the name of which is the O'Brien No. 1

mining claim, was located by the undersigned Inspiration Consolidated Copper Co.

on the 30th day of July 19 68

This claim is 1500 feet long and 600 feet wide, and the point of  
discovery is 85 feet from the West end and 1415 feet from the East  
end of this claim.

The general course of this claim is from West to East

This claim is situated and located in the Banner

Mining District, in Gila County, State of Arizona about 1850 Ft.

in a Southeasterly Direction from the Christmas Store Building

The surface boundaries of the claim are marked upon the ground as follows: Beginning at a stone monument at a point in a S. 80° 45' E. direction, 1415 feet from the discovery shaft (at which this notice is posted), being in the center of the east end line of said claim; thence S. 31° 23' W., 300 feet to a stone monument at the N. E. corner of Flapper, being the south east corner of said claim; thence N. 80° 45' W., with N. boundary O'Brien No. 2, 1500 feet to a stone monument at the S. E. corner of Iron Cap, being at the southwest corner of said claim; thence N. 31° 23' E., with E. boundary Iron Cap 300 feet to a stone monument at the center of the west end of said claim; thence N. 31° 23' E. with E. boundary Iron Cap and Kearsarge 300 feet to a stone monument, being at the northwest corner of said claim; thence S. 80° 45' E., 1500 feet to a stone monument at the northeast corner of said claim; thence S. 31° 23' W., 300 feet to the place of beginning.

This claim is located in the NW 1/4 of section 29, T. 4 S., R. 16 E., G. & S. R. M.

Dated and posted on the ground the day and year first above written.

Witness: Paul H. Francom

INSPIRATION CONSOLIDATED COPPER CO.

By: John T. Easthill

STATE OF ARIZONA, County of Gila, ss:

I do hereby certify that the within instrument was filed and recorded at request of Inspiration Consolidated Copper Company

Date Aug. 2, 1968 Time 12:00 P. M., Docket 239 Official Records Page 189,  
Records of Gila County, Arizona.

WITNESS my hand and official seal the day and year first above written.

INDEXED  
PHOTO-COPIED  
PAGED  
COMPARED

DORIS PARKIN, County Recorder

By Mary V. DePasli Deputy.

OWNER:  
INSPIRATION CONSOLIDATED  
COPPER COMPANY  
P.O. BOX 87  
INSPIRATION, ARIZONA 85537

MAP FILED IN A MC 48023

#240  
12:00  
C

308566



NOTICE OF MINING LOCATION

LODE CLAIM

MAP FILED IN A MC 48023

To All Whom It May Concern:

This Mining Claim, the name of which is the O'BRIEN No. 2 Mining Claim, situate on lands belonging to the United States of America, and in which there are valuable mineral deposits, was entered upon and located for the purposes of exploration and purchase by Russell George Hutchins, a citizen of the United States, the undersigned, on the 25th day of August, 1953.

The length of this claim is 1500 feet, and I claim 450 feet in a westerly direction and 1050 feet in an easterly direction from the center of the discovery shaft, at which this notice

548

(BOOK 49, PAGE 548)

is posted, lengthwise of the claim, together with 300 feet in width of the surface grounds, on each side of the center of said claim. The general course of the lode deposit and premises is from the west to the east.

The claim is situated and located in the Banner Mining District, in Gila County, in the State of Arizona, about 2000 feet in a southeasterly direction from the Christmas Store Building. Its west boundary coincides with the east boundary of the patented claim Christmas.

The surface boundaries of the claim are marked upon the ground as follows: beginning at a stone monument at a point in a N 54 W direction 430 feet from the discovery shaft (at which this notice is posted), being in the center of the west end line of said claim; thence N 11-44 E with E boundary Christmas 300 feet to a stone monument, being the north west corner of said claim; thence S 80-45 E with S boundary O'Brien No. 1 1500 feet to a stone monument at N E corner Flapper, being at the north east corner of said claim; thence S 11-44 W 300 feet to a stone monument at the center of the east end of said claim; thence S 11-44 W 300 feet to a stone monument, being at the south east corner of said claim; thence N 80-45 W 1500 feet to and along the W boundaries of Lindbergh and Byrd to a stone monument at the southwest corner of said claim, being the S E corner Christmas; thence with east boundary Christmas N 11-44 E 300 feet to the place of beginning. This claim is located in the NW 1/4 of section 29, T. 4 S., R. 16 E., G. & S. R. M.

Dated and posted on the ground this 25th day of August, 1953.

OWNER:

Russell G. Hutchins

INSPIRATION CONSOLIDATED

COPPER COMPANY

Frank P. Knight Jr.

Witness

P.O. BOX 87

INSPIRATION, ARIZONA 85537

Filed and recorded at the request of Allison Steel Manufacturing Co. on the 25th day of August, A. D., 1953 at 20 minutes past 2 o'clock P. M.

Joseph Kinsman, County Recorder.

RECEIVED  
BLM. AZ STATE OFFICE

JUL 17 1979

10:00 A.M.

PHOENIX, ARIZONA

48170

A MC

NOTICE OF MINING LOCATION

LODE CLAIM

To All Whom It May Concern:

This Mining Claim, the name of which is the O'BRIEN No. 3 Mining Claim, situate on lands belonging to the United States of America, and in which there are valuable mineral deposits, was entered upon and located for the purposes of exploration and purchase by Russell George Hutchins, a citizen of the United States, the undersigned, on the 25th day of August, 1953.

The length of this claim is 1500 feet, and I claim 300 feet in an easterly direction and 1200 feet in a westerly direction from the center of the discovery shaft, at which this notice is posted, lengthwise of the claim, together with 300 feet in width of the surface grounds, on each side of the center of said claim. The general course of the lode deposit and premises is from the west to the east.

The claim is situated and located in the Banner Mining District, in Gila County, in the State of Arizona, about 3500 feet from the Christmas Store Building in an easterly direction. Its east boundary coincides with the west boundary of the unpatented mining claim O'Brien No. 5. Its south boundary coincides with the north boundary of the unpatented mining claim O'Brien No. 4.

The surface boundaries of the claim are marked upon the ground as follows: Beginning at a stone monument at a point in a N 88 E direction 270 feet from the discovery shaft (at which this notice is posted), being the center of the east end line of said claim; thence S 10-17 W with W boundary O'Brien No. 5 300 feet to a stone monument at N W corner Flamingo, being the south east corner of said claim; thence S 86-19 W with N boundary O'Brien No. 4 1500 feet to a stone monument, being at the south west corner of said claim; thence N 10-17 E 300 feet to a stone monument at the center of the west end of said claim; thence N 10-17 E 300 feet to a stone monument, being at the north west corner of said claim; thence N 86-19 E 1500 feet to a stone monument at the north east corner of said claim; thence S 10-17 W with W boundary O'Brien No. 5 300 feet to the place of beginning. This claim is located in the NW 1/4 and in the NE 1/4 of section T. 4 S., R. 10 E., G. & S. R. M.

Dated and posted on the ground this 25th day of August, 1953.

OWNER:  
INSPIRATION CONSOLIDATED  
COPPER COMPANY  
P.O. BOX 87  
INSPIRATION, ARIZONA 85537

Frank F. Knight Jr.  
Witness

Russell G Hutchins

Filed and recorded at the request of Allison Steel Manufacturing Co. on the 25th day of August, A. D., 1953 at 20 minutes past 2 o'clock P. M.

Joseph Kinsman, County Recorder.

RECEIVED  
B.L.M. AZ STATE OFFICE  
JUL 17 1979  
10:00 A.M.  
PHOENIX, ARIZONA

A MC 48171

MAP FILED IN A MC 48023

NOTICE OF MINING LOCATION  
LODE CLAIM

MAP FILED IN LMS 48023

To All Whom It May Concern:

This Mining Claim, the name of which is the O'BRIEN No. 4 Mining Claim, situate on lands belonging to the United States of America, and in which there are valuable mineral deposits, was entered upon and located for the purposes of exploration and purchase by Russell George Hutchins, a citizen of the United States, the undersigned, on the 25th day of August, 1953.

(BOOK 49, PAGE 549)

549

The length of this claim is 1500 feet, and I claim 400 feet in a westerly direction and 1100 feet in an easterly direction from the center of the discovery shaft, at which this notice is posted, lengthwise of the claim, together with 300 feet in width of surface grounds, on each side of the center of said claim. The general course of the lode deposit and premises is from the west to the east.

The claim is situated and located in the Panner Mining District, in Gila County, in the State of Arizona, about 3000 feet in an easterly direction from the Christmas Post Office and Store Building. Its east boundary coincides with the west boundary of the unpatented mining claim Flamingo. Its north boundary coincides with the south boundary of the unpatented mining claim O'Brien No. 3. Its south boundary coincides with the north boundary of the unpatented mining claim Finesse.

The surface boundaries of the claim are marked upon the ground as follows: Beginning at a stone monument at a point in a S 83 W direction 395 feet from the discovery shaft (at which this notice is posted), being in the center of the west end line of said claim; thence S 9 - 52 W 300 feet to a stone monument, being the north west corner of said claim; thence with S side of O'Brien No. 3 N 86 - 19 E 1500 feet to a stone monument, being at the north east corner of said claim; thence with W end of Flamingo S 9 - 52 E 300 feet to a stone monument at the center of the east end of said claim; thence with the west end of Flamingo S 9 - 52 E 300 feet to a stone monument, being at the south east corner of said claim; thence with the north side of Finessee S 86 - 19 W 1500 feet to a stone monument at the southwest corner of said claim; thence N 9 - 52 W 300 feet to the place of beginning. This claim is located in the NW 1/4 and NE 1/4 of section 29, T. 4 S., R. 16 E., G. & S. R. M.

Dated and posted on the ground this 25th day of August, 1953.

OWNER:  
INSPIRATION CONSOLIDATED  
COPPER COMPANY

Russell G. Hutchins

Frank P. Knight Jr.  
Witness

P.O. BOX 87  
INSPIRATION, ARIZONA 85537

Filed and recorded at the request of Allison Steel Manufacturing Co. on the 25th day of August, A. D., 1953 at 20 minutes past 2 o'clock P. M.

Joseph Kinsman, County Recorder.

RECEIVED  
B.L.M. AZ STATE OFFICE

JUL 17 1979

10:00 A.M.  
PHOENIX, ARIZONA

48172  
A MC

NOTICE OF MINING LOCATION

LODE CLAIM

MAP FILED IN A MC 48023

To All Whom It May Concern:

This Mining Claim, the name of which is the O'BRIEN No. 5 Mining Claim, situate on lands belonging to the United States of America, and in which there are valuable mineral deposits, was entered upon and located for the purposes of exploration and purchase by Russell George Hutchins, a citizen of the United States of America, the undersigned, on the 25th day of August, 1953.

The length of this claim is 1500 feet, and I claim 500 feet in a westerly direction and 1000 feet in an easterly direction from the center of the discovery shaft, at which this notice is posted, lengthwise of the claim, together with 300 feet in width of the surface grounds, on each side of the center of said claim. The general course of the lode deposit and premises is from the west to the east.

The claim is situated and located in the Banner Mining District in Gila County, in the State of Arizona, about 4500 feet in an easterly direction from the Christmas Post Office and Store Building. Its west boundary coincides with the east boundary of the unpatented mining claim O'Brien No. 3.

The surface boundaries of the claim are marked upon the ground as follows: Beginning at a stone monument at a point in a N 83 W direction 450 feet from the discovery shaft (at which this notice is posted), being in the center of the west end line of said claim; thence with the east end of O'Brien No. 3 N 10 - 17 E 300 feet to a stone monument at the N E corner of O'Brien No. 3, being the north west corner of said claim; thence S 83 - 01 E 1500 feet to a stone monument, being at the north east corner of said claim; thence S 10 - 17 W 300 feet to the center of the east end of said claim witnessed by a stone monument N 10 - 17 E 6 feet; thence S 10 - 17 W 300 FEET TO A STONE MONUMENT, being at the south east corner of said claim; thence N 83 - 01 W 1500 feet to a stone monument being S E corner O'Brien No. 3 at the south west corner of said claim; thence N 10 - 17 E 300 feet to the place of beginning. This claim is located in the NE 1/4 of section 29, T. 4 S., R. 16 E., S. 4 S. R. M.

Dated and posted on the ground this 25th day of August, 1953.

OWNER:

INSPIRATION CONSOLIDATED

COPPER COMPANY

P.O. BOX 87

INSPIRATION, ARIZONA 85537

Russell G. Hutchins

Frank P. Knight Jr.

Witness

Filed and recorded at the request of Allison Steel Manufacturing Co. on the 25th day of August, A. D., 1953 at 20 minutes past 2 o'clock P. M.

Joseph Kinsman, County Recorder.

RECEIVED  
B.L.M. AZ STATE OFFICE

JUL 17 1979

48173

A MC

10:00 A.M.

PHOENIX, ARIZONA

WITNESS my hand and official seal the day and year first above written.

INDEXED

DORIS PARKIN, County Recorder

PHOTO-COPIED

By \_\_\_\_\_ Recorder.

PAGED

COMPARED

RECEIVED  
B.L.M. AZ STATE OFFICE

A MC 48174

JUL 17 1979

10:00 A.M.  
PHOENIX, ARIZONA

LOCATION NOTICE

LODE MINING CLAIM

MAP FILED IN A MC 48023

This mining claim, the name of which is the O'Brien No. 6  
mining claim, was located by the undersigned INSPIRATION CONSOLIDATED COPPER COMPANY

on the 12<sup>th</sup> day of August 19 68

This claim is 1500 feet long and 600 feet wide, and the point of  
discovery is 600 feet from the Southeast end and 900 feet from the  
Northwest end of this claim.

The general course of this claim is from Easterly to Westerly

This claim is situated and located in the Banner  
Mining District, in Gila County, State of Arizona about 5000 feet  
in a Easterly Direction from The Old Christmas Post Office and Store

Building. The surface boundaries of this claim are marked upon the ground as follows:

Beginning at a stone monument at a point S. 86° 28' W. direction 900' from the location Monu-  
ment (at which this notice is posted), being in the center of the west end line of said  
claim; thence N. 34° 21' W. 324 feet to the stone monument, being the north west corner  
of said claim; thence N. 86° 28' E. 1500 feet to a stone monument

being at the north east corner of said claim; thence S. 34° 21' E. 324 feet to a  
a stone monument at the center of the east end of said claim; thence S. 34° 21' E. 324  
feet to a stone monument at the N E corner of Spotted Pup, being at the south east corner  
of said claim; thence with north boundary Spotted Pup S. 86° 28' W. 1500 feet to a stone  
monument being the NW corner of Spotted Pup at the south west corner of said claim; thence  
N. 34° 21' W. 324 feet to the place of beginning. This claim is located in the NW 1/4 of

section 28, and in the NE 1/4 of section 29, all in T. 4 S., R. 16 E., G. 4 S. R. M.

Dated and posted on the ground the day and year first above written.

Witness: Paul H. Francom

INSPIRATION CONSOLIDATED COPPER COMPANY

Loren E. Brunney

By: John T. Eastwell

OWNER:  
INSPIRATION CONSOLIDATED  
COPPER COMPANY  
P.O. BOX 87  
INSPIRATION, ARIZONA 85537

RECEIVED  
B.L.M. AZ STATE OFFICE

JUL 17 1979

AMENDED LOCATION NOTICE

10:00 A.M.  
PHOENIX, ARIZONA

BALLARD

Lode Mining Claim

A MC 48175

TO WHOM IT MAY CONCERN:

This mining claim, the name of which is the BALLARD, and which contains rock in place bearing valuable mineral deposits, was originally entered upon and located on the 2nd day of July, 1929, by S. D. Hendricks for Christmas Copper Company, a corporation organized under the laws of the State of Nevada and qualified to transact business and transacting business in Gila County, State of Arizona. The original location notice of this claim is recorded in the office of the County Recorder of said Gila County in Book 43 of Records of Mines at page 469. This amended location of said claim is made on this 29 day of March, 1934, by said Christmas Copper Company, which is the present owner thereof; and said company hereby reserves and maintains all and abandons and relinquishes none of its rights in and to said mining claim.

The length of this claim is 1500 feet measured from the west end monument to the east end monument; and said company claims lengthwise of the claim 700 feet westerly and 800 feet easterly from the center of the discovery cut at which this notice is posted, together with the surface ground extending 300 feet on each side of the center of the claim. The general course of the lode deposit and premises is from the west to the east.

This claim is situated in the Banner Mining District, in Gila County, State of Arizona, about 5500 feet easterly from Christmas Post Office. Its west boundary coincides with the east boundary of the Coquette claim; its north boundary coincides with the south boundary of the Tonto claim; its south boundary coincides with the north boundary of the Beverly No.2 claim.

The surface boundaries of this claim are marked upon the ground as follows: Beginning at a stone monument on the west end line of said claim about S 88 W 720 feet from the center of the discovery cut (at which this notice is posted); Thence N 4 44 E 266 feet to a stone monument at the northwest corner of said claim; thence S 87 32 E 1500 feet to a stone monument at the northeast corner of said claim; thence S 4 44 W 300 feet to a stone monument on the east end line of said claim; thence S 4 44 W 300 feet to a stone monument at the southeast corner of said claim; thence N 87 32 W 1500 feet to a stone monument at the southwest corner of said claim; thence N 4 44 E 334 feet to the place of beginning.

Dated and posted on the ground this 29 day of March, 1934.

Grant Lee  
Witness

CHRISTMAS COPPER COMPANY  
By Sam Wright  
Its Agent.

This claim is located in the NW 1/4 of section 28, and in the NE 1/4 of section 29, all in T. 4 S., R. 16 E., G. & S. R. M.

OWNER:  
INSPIRATION CONSOLIDATED  
COPPER COMPANY  
P.O. BOX 87  
INSPIRATION, ARIZONA 85537

MAP FILED IN A MC 48023



511

Chlorine

**JUL 17 1979**

10:00 A.M.  
PHOENIX, ARIZONA

STATE OF ARIZONA  
COUNTY OF GILA

I, E. T. Stewart, County Recorder in and for said County, do hereby certify that the within instrument of writing was filed at the request of

Sam Knight

on the 2nd day of April

1934 50

past 9 o'clock A. M., and

fully recorded in Book 41

Records of Mines

at Page 205, Record  
of Gila County, Arizona. 2

E. G. ~~Swartz~~  
 COUNTY RECORDS  
 ALBUQUERQUE, N. M.

AMC 48125

COMPANY  
PAGE  
NUMBER

JUL 17 1979

Notice of Mining Location  
PHOENIX, ARIZONA

LODE CLAIM

A ME 48175

TO ALL WHOM IT MAY CONCERN:

This Mining Claim, the name of which is the Richard  
Mining Claim, situate on lands belonging to the United States of America, and in which there are valuable  
mineral deposits, was entered upon and located for the purpose of exploration and purchase by

The Christmas Copper Company

(Locator must insert either "a citizen of the United States" or "who has declared his intention of becoming a citizen of the United States")

the undersigned, on the 17 day of July, 1979

The length of this claim is 100 feet  
and 100 claim feet

in a Easterly direction and 300  
feet in a Westerly direction from

the center of the discovery shaft, at which this notice is posted, lengthwise of the claim, together with  
300 feet in width of the surface grounds, on each side

of the center of said claim. The general course of the lode deposit and premises is from the East  
to the West

The claim is situated and located in the BANNER Mining District, in  
Gila County, in the State of Arizona, about 1 1/2 mile from

in a Easterly direction from Old Mill Creek  
about 1/2 mile from the Texas Mining Claim

The surface boundaries of the claim are marked upon the ground as follows: Beginning at

from monument

at a point in a Easterly direction 200 feet from

the discovery shaft (at which this notice is posted), being in the center of the road

end line of said claim; thence 300 feet to a stone monument

, being the North corner of said claim; thence 300

feet to a stone monument at the center of the road end of said claim;

thence 300 feet to a stone monument being at the North West

corner of said claim; thence Easterly 1000 feet  
to a stone monument at the North East corner of said claim;

thence 300 feet to the place of beginning.

Dated and posted on the grounds this 17 day of July, 1979  
Christmas Copper Co.  
Richard  
Witness W.A. Russell

STATE OF ARIZONA,  
County of Gila } ss.

I, E. T. Stewart, County Recorder in and for  
the County and State aforesaid, do hereby certify that the within instrument was filed for record at 10:55  
o'clock A. M., on this 8th day of July, 1929, and duly  
recorded in Book No. 43 Records of Mines of Gila County,  
Arizona, at pages 469.

A MC. 48175

RECEIVED BY my hand and official seal the day and year first above written.

B.L.M. AZ STATE OFFICE

JUL 17 1979

E. T. Stewart,  
County Recorder.  
By M. L. Harrison  
Deputy Recorder.

Notice of Location  
LODE CLAIM

Bullard

Dated July 5th, 1929,

Filed and Recorded at Request of

Morris & Malott

July 5th, A. D. 1929

at 10:55 o'clock A. M.,

Book 43 Records of Mines

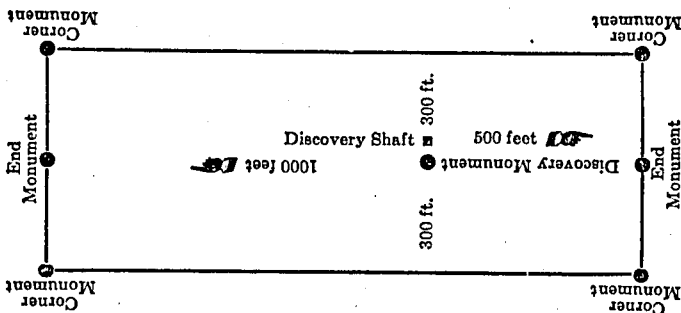
Pages 469

E. T. Stewart  
County Recorder.

By M. L. Harrison  
Deputy Recorder.

PAGED

INDEXED  
COMPARED



This diagram is to give locator a general idea of plan of location under the new law. The Discovery Shaft can be in the center of claim or any distance from either end desired. In the diagram it is placed 500 feet from one end and 1000 feet from the other. Commence description of claim at a center end monument, giving its distance and direction from center of Discovery Shaft; thence bound the claim in either direction. In description be careful to state locality of claim with reference to some natural object, or permanent monument, as will identify the claim.

Excerpts from the Mining Laws of the State of Arizona.

Title XXXIV of the Revised Statutes of 1913, Chap. I, and Amendments thereto.

Section 4033. Such location shall be made by erecting at or contiguous to the point of discovery a conspicuous monument of stone not less than three feet in height, or an upright post, securely fixed, projecting at least four feet above the ground, in which monument of stones or on which post there shall be posted a location notice which shall be signed by the name or names of the locator or locators.

Sec. 4030. From the time of the location of a mining claim, as above specified, the locator shall be allowed ninety days within which to do or cause to be done the following things:

2. To sink a discovery shaft in the claim to a depth of at least eight feet from the lowest part of the rim of the shaft at the surface, and deeper, if necessary, until there is disclosed in said shaft mineral in place.

Sec. 4032. Such surface boundaries shall be marked by six substantial posts projecting at least four feet above the surface of the ground, or by substantial stone monuments at least three feet high, to-wit: One at each corner of said claim and one at the center of each end-line thereof.

Provided, however, that when the point of a monument of a mining claim is at the same point, and coincides with a monument of the survey of the United States, the monument of such government survey shall be and is hereby declared to be a mining claim monument of claims heretofore or hereafter located.

Sec. 4034. Location notices may be amended at any time and the monuments changed to correspond with the amended location; Provided, That no change shall be made that will interfere with the rights of others.

RECEIVED  
B.L.M. AZ STATE OFFICE

JUL 17 1979

10:00 A.M.  
PHOENIX, ARIZONA

AMENDED LOCATION NOTICE

HIGH BALL

Lode Mining Claim

A MC- 48176

TO WHOM IT MAY CONCERN:

This mining claim, the name of which is the HIGH BALL, and which contains rock in place bearing valuable mineral deposits, was originally entered upon and located on the 2nd day of July, 1929, by S. D. Hendricks for Christmas Copper Company, a corporation organized under the laws of the State of Nevada and qualified to transact business and transacting business in Gila County, State of Arizona. The original location notice of this claim is recorded in the office of the County Recorder of said Gila County in Book 43 of Records of Mines at page 468. This amended location of said claim is made on this 22 day of March, 1934, by said Christmas Copper Company, which is the present owner thereof; and said company hereby reserves and maintains all and abandons and relinquishes none of its rights in and to said mining claim.

The length of this claim is 1500 feet measured from the west end monument to the east end monument; and said company claims lengthwise of the claim 650 feet westerly and 850 feet easterly from the center of the discovery cut at which this notice is posted, together with the surface ground extending 300 feet on each side of the center of the claim. The general course of the lode deposit and premises is from the west to the east.

This claim is situated in the Banner Mining District, in Gila County, State of Arizona, about 6500 feet easterly from Christmas Post Office. Its north boundary coincides with the south boundary of the Spotted Pup claim; its south boundary coincides with the north boundary of the Beverly No.1 claim.

The surface boundaries of this claim are marked upon the ground as follows: Beginning at a stone monument on the west end line of said claim about S 79 W 640 feet from the center of the discovery cut (at which this notice is posted); thence N 22 13 W 312 feet to a stone monument at the northwest corner of said claim; thence N 86 28 E 1500 feet to a stone monument at the northeast corner of said claim; thence S 22 13 E 312 feet to a point witnessed by a stone monument west 10 feet therefrom, said point being on the east end line of said claim; thence S 22 13 E 312 feet to a stone monument at the southeast corner of said claim; thence S 86 28 W 1500 feet to a stone monument at the southwest corner of said claim; thence N 22 13 W 312 feet to the place of beginning.

Dated and posted on the ground this 22 day of March, 1934.

Grant Green  
Witness.

CHRISTMAS COPPER COMPANY

By Sam Knight  
Its Agent.

This claim is located in the NW<sup>1</sup>/<sub>4</sub> of section 28,  
and in the NE<sup>1</sup>/<sub>4</sub> of section 29, all in T. 4 S., R. 16 E.,  
G. & S. R. M.

OWNER:  
INSPIRATION CONSOLIDATED  
COPPER COMPANY  
P.O. BOX 87  
INSPIRATION, ARIZONA 85537

MAP FILED IN A MC 48023

114366

RECEIVED  
B.L.M. AZ STATE OFFICE

JUL 17 1975

10:00 AM  
PHOENIX, ARIZONA

High Ball  
STATE OF ARIZONA, ss.  
COUNTY OF GILA.  
I, E. T. Stewart, County  
Recorder in and for said  
County, do hereby certify that  
within instrument of writing was  
filed at the request of

Sam Knight

on the 2nd day of April

A. D. 1934 at 50 minutes

past 9 o'clock A. M., and

duly recorded in Book 41

Records of Mines

at Page 214, Record  
of Gila County, Arizona.

E. T. Stewart  
COUNTY RECORDER

By \_\_\_\_\_  
DEPUTY RECORDER

AMC  
48176

Compared  
PAGED  
INDEXED

RECEIVED  
B.L.M. AZ STATE OFFICE

JUL 17 1979

10:00  
PHOENIX, ARIZONA

# Notice of Mining Location

LODE CLAIM

A MC 48176

TO ALL WHOM IT MAY CONCERN:

This Mining Claim, the name of which is the Agua Fria  
Mining Claim, situate on lands belonging to the United States of America, and in which there are valuable  
mineral deposits, was entered upon and located for the purpose of exploration and purchase by The Christmas Copper Co.

(Locator must insert either "a citizen of the United States" or "who has declared his intention of becoming a citizen of the United States")

the undersigned, on the 24th day of July, 1979

The length of this claim is 1500 feet  
and 100 claim 250 feet,  
in a East direction and 500  
feet in a North direction from  
the center of the discovery shaft, at which this notice is posted, lengthwise of the claim, together with  
25 feet in width of the surface grounds, on each side  
of the center of said claim. The general course of the lode deposit and premises is from the West  
to the East

The claim is situated and located in the Brainerd Mining District, in  
Gila County, in the State of Arizona, about 1/2 mile  
in a East direction from Christmas Copper Co. Office

The surface boundaries of the claim are marked upon the ground as follows: Beginning at

at a point in a North direction 150 feet from  
the discovery shaft (at which this notice is posted), being in the center of the East  
end line of said claim; thence 300 feet to a Survey Monument  
Survey Monument, being the Survey Monument corner of said claim; thence  
1500 feet to a Survey Monument, being at the  
Survey Monument corner of said claim; thence 250 feet  
to a Survey Monument at the center of the West end of said claim;  
thence 250 feet to a Survey Monument being at the  
Survey Monument corner of said claim; thence 1500 feet  
to a Survey Monument at the Survey Monument corner of said claim;  
thence 300 feet to the place of beginning.

Dated and posted on the grounds this 24th day of July, 1979

witness

H. O. Russell



Excerpts from the Mining Laws of the State of Arizona.

Title XXXIV of the Revised Statutes of 1913, Chap. I, and Amendments thereto.

Section 4038. Such location shall be made by erecting at or contiguous to the point of discovery a conspicuous monument of stone not less than three feet in height, or an upright post, securely fixed, projecting at least four feet above the ground, in which monument of stones or on which post there shall be posted a location notice which shall be signed by the name or names of the locator or locators.

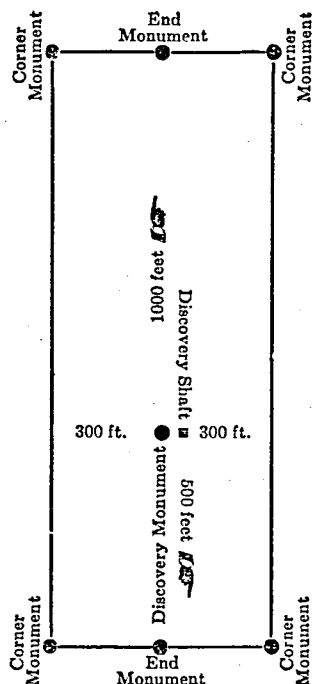
Sec. 4030. From the time of the location of a mining claim, as above specified, the locator shall be allowed ninety days within which to do or cause to be done the following things:

2. To sink a discovery shaft in the claim to a depth of at least eight feet from the lowest part of the rim of the shaft at the surface, and deeper, if necessary, until there is disclosed in said shaft mineral in place.

Sec. 4032. Such surface boundaries shall be marked by six substantial posts projecting at least four feet above the surface of the ground, or by substantial stone monuments at least three feet high, to-wit: One at each corner of said claim and one at the center of each end-line thereof.

Provided, however, that when the point of a monument of a mining claim is at the same point, and coincides with a monument of the survey of the United States, the monument of such government survey shall be and is hereby declared to be a mining claim monument of claims heretofore or hereafter located.

Sec. 4034. Location notices may be amended at any time and the monuments changed to correspond with the amended location; Provided, That no change shall be made that will interfere with the rights of others.



This diagram is to give locator a general idea of plan of location under the new law. The Discovery Shaft can be in the center of claim or any distance from either end desired. In the diagram it is placed 500 feet from one end and 1000 feet from the other. Commence description of claim at a center end monument, giving its distance and direction from center of Discovery Shaft; thence bound the claim in either direction. In description be careful to state locality of claim with reference to some natural object, or permanent monument, as will identify the claim.

## Notice of Location LODE CLAIM

*High Falls*

Dated....., 19.....

Filed and Recorded at Request of

*Morris & Malott*

..... July 5th....., A. D. 1929.

at 10:55 o'clock..... A. M.,

Book 43 Records of Mines

Pages 768

E. T. Stewart  
County Recorder.

By *M. L. Harrison*  
Deputy Recorder.

INDEXED  
PAGED

STATE OF ARIZONA,  
County of Gila } ss.

I, E. T. Stewart

County Recorder in and for

the County and State aforesaid, do hereby certify that the within instrument was filed for record at 10:55 o'clock..... A. M., on this 5th..... day of..... July....., 1929, and duly

Recorded in Book No. 43 Records of Mines of Gila County,  
B.L.M. AZ STATE OFFICE  
Arizona, at pages 768

JUL 1 1929 PRESS my hand and official seal the day and year first above written.

10:00 A.M.

PHOENIX, ARIZONA

E. T. Stewart,  
County Recorder.  
By *M. L. Harrison*  
Deputy Recorder.

RECEIVED  
B.L.M. / AZ STATE OFFICE

JUL 17 1979

10:00 A.M.  
PHOENIX, ARIZONA

AMENDED LOCATION NOTICE

SPOTTED PUP

A.M.C. 48177

Lode Mining Claim

TO WHOM IT MAY CONCERN:

This mining claim, the name of which is the SPOTTED PUP, and which contains rock in place bearing valuable mineral deposits, was originally entered upon and located on the 26th day of June, 1929, by S. D. Hendricks for Christmas Copper Company, a corporation organized under the laws of the State of Nevada and qualified to transact business and transacting business in Gila County, State of Arizona. The original location notice of this claim is recorded in the office of the County Recorder of said Gila County in Book 43 of Records of Mines at page 465. This amended location of said claim is made on this 29 day of March, 1934, by said Christmas Copper Company, which is the present owner thereof; and said company reserves and maintains all and abandons and relinquishes none of its rights in and to said mining claim.

The length of this claim is 1500 feet measured from the west end monument to the east end monument; and said company claims lengthwise of the claim 650 feet westerly and 850 feet easterly from the center of the discovery cut at which this notice is posted, together with the surface ground extending 300 feet on each side of the center of the claim. The general course of the lode deposit and premises is from the west to the east.


This claim is situated in the Banner Mining District, in Gila County, State of Arizona, about 6000 feet easterly from Christmas Post Office. Its south boundary coincides with the north boundary of the High Ball claim.

The surface boundaries of this claim are marked upon the ground as follows: Beginning at a stone monument on the west end line of said claim about S 88 W 675 feet from the center of the discovery cut (at which this notice is posted); thence N 22 13 W 312 feet to a stone monument at the northwest corner of said claim; thence N 86 28 E 1500 feet to a stone monument at the northeast corner of said claim; thence S 22 13 E 312 feet to a stone monument on the east end line of said claim; thence S 22 13 E 312 feet to a stone monument at the southeast corner of said claim; thence S 86 28 W 1500 feet to a stone monument at the southwest corner of said claim; thence N 22 13 W 312 feet to the place of beginning.

Dated and posted on the ground this 29 day of March, 1934.

  
Witness

CHRISTMAS COPPER COMPANY

By   
Its Agent.

This claim is located in the NW 1/4 of section 28,  
and in the NE 1/4 of section 29, all in T. 4 S., R. 16 E.,  
E. & S. R. M.

OWNER:  
INSPIRATION CONSOLIDATED  
COPPER COMPANY  
P.O. BOX 87  
INSPIRATION, ARIZONA 85537

MAP FILED IN A MC 48023

114860

*Spotted Pup*

RECEIVED  
B.L.M. AZ STATE OFFICE

JUL 17 1979

10:00 A.M.  
PHOENIX, ARIZONA

OFFICE OF ARIZONA  
COUNTY OF GILA

I, E. J. Stewart, County  
Recorder, in and for said County,  
do hereby certify that the  
within instrument of writing was  
filed at the request of

Sam Knight

on the 2nd day of April

A. D. 1934 at 50 minutes

past 9 o'clock A. M., and

daily recorded in Book 41

Records of Mines

at Page 246, Record

of Gila County, Arizona.

*E. J. Stewart*  
COUNTY RECORDER

DEPUTY RECORDER

PAGED  
INDEXED

Compared

A MC

48177

JUL 17 1979

10-60-111  
PHOENIX, ARIZONA

# Notice of Mining Location

LODE CLAIM

A MC. 48177

TO ALL WHOM IT MAY CONCERN:

This Mining Claim, the name of which is the SPOTTED FUP  
Mining Claim, situate on lands belonging to the United States of America, and in which there are valuable  
mineral deposits, was entered upon and located for the purpose of exploration and purchase by.....  
CHRISTMAS COPPER COMPANY

(Locator must insert either "a citizen of the United States" or "who has declared his intention of becoming a citizen of the United States")

the undersigned, on the 26th day of JUNE, 1929.

The length of this claim is Fifteen Hundred (1500) feet  
and WE claim Nine Hundred and Fifty (950) feet,  
in a Easterly direction and  
550 feet in a Westerly direction from

the center of the discovery shaft, at which this notice is posted, lengthwise of the claim, together with  
THREE HUNDRED (300) feet in width of the surface grounds, on each side  
of the center of said claim. The general course of the lode deposit and premises is from the  
EAST to the WEST

The claim is situated and located in the BANNER Mining District, in  
GILA County, in the State of Arizona, about One and one half (1½) miles  
in a EASTERLY direction from Christmas Post Office,  
One Eighth (1/8) of a mile West of the Gila River and joins the Tough Nut  
Claim on the North.

The surface boundaries of the claim are marked upon the ground as follows: Beginning at  
a stone monument

at a point in an Easterly direction Nine hundred and fifty feet from  
the discovery shaft (at which this notice is posted), being in the center of the East  
end line of said claim; thence Southerly Three Hundred feet to a stone monument  
being the South East corner of said claim; thence  
Westerly Fifteen Hundred (1500) feet to a stone monument, being at the  
South West corner of said claim; thence Northerly Three Hundred feet  
to a stone monument at the center of the West end of said claim;  
thence Northerly Three Hundred feet to a stone monument being at the  
North West corner of said claim; thence Easterly Fifteen Hundred feet  
to a stone monument at the North East corner of said claim;  
thence Southerly 300 feet to the place of beginning.

Dated and posted on the grounds this 26th day of June, 1929.

CHRISTMAS COPPER COMPANY

by S. D. Hendricks Agent

Witness J. A. Russell

STATE OF ARIZONA,  
County of Gila ) ss.

RECEIVED  
B.L.M. AZ STATE OFFICE

JUL 17 1979

I, E.T. Stewart, County Recorder in and for  
the County and State aforesaid, do hereby certify that the within instrument was filed for record at 10:45  
o'clock A M., on this 1st day of July, 1979 and duly  
recorded in Book No 43 Records of M Records of Gila County,  
Arizona, at pages 465 **A MC 48177**

WITNESS my hand and official seal the day and year first above written.

E.T. Stewart,  
By M. L. Harrison County Recorder.  
Deputy Recorder.

**Notice of Location**

LODE CLAIM

Upstart Copper

Dated       , 19      

Filed and Recorded at Request of

Christmas Copper Co.,

July 1st, A. D. 1979

at 10:45 o'clock A M.,

Book 43 Records of Mines

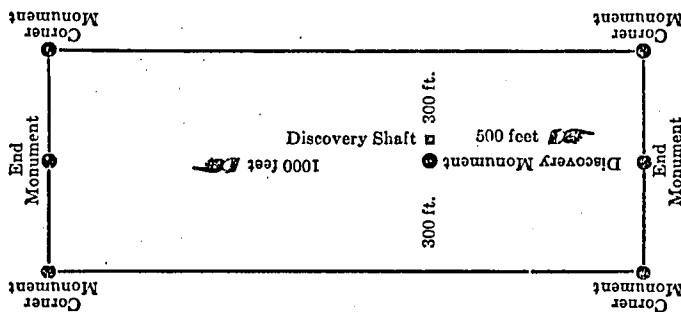
Pages 465

E.T. Stewart,  
County Recorder.

By M. L. Harrison  
Deputy Recorder.

COMPARED

INDEXED



This diagram is to give locator a general idea of plan of location under the new law. The Discovery Shaft can be in the center of claim or any distance from either end desired. In the diagram it is placed 500 feet from one end and 1000 feet from the other. Commence description of claim at a center end monument, giving its distance and direction from center of Discovery Shaft; thence bound the claim in either direction. In description be careful to state locality of claim with reference to some natural object, or permanent monument, as will identify the claim.

Excerpts from the Mining Laws of the State of Arizona.

Title XXXIV of the Revised Statutes of 1913, Chap. I, and Amendments thereto.

Section 4033. Such location shall be made by erecting at or contiguous to the point of discovery a conspicuous monument of stone not less than three feet in height, or an upright post, securely fixed, projecting at least four feet above the ground, in which monument of stones or on which post there shall be posted a location notice which shall be signed by the name or names of the locator or locators.

Sec. 4030. From the time of the location of a mining claim, as above specified, the locator shall be allowed ninety days within which to do or cause to be done the following things:

2. To sink a discovery shaft in the claim to a depth of at least eight feet from the lowest part of the rim of the shaft at the surface, and deeper, if necessary, until there is disclosed in said shaft mineral in place.

Sec. 4032. Such surface boundaries shall be marked by six substantial posts projecting at least four feet above the surface of the ground, or by substantial stone monuments at least three feet high, to-wit: One at each corner of said claim and one at the center of each end-line thereof.

Provided, however, that when the point of a monument of a mining claim is at the same point, and coincides with a monument of the survey of the United States, the monument of such government survey shall be and is hereby declared to be a mining claim monument of claims heretofore or hereafter located.

Sec. 4034. Location notices may be amended at any time and the monuments changed to correspond with the amended location; Provided, That no change shall be made that will interfere with the rights of others.

RECEIVED  
B.L.M. AZ STATE OFFICE

JUL 17 1979

10:00 A.M.  
TUCSEN, ARIZONA

AMENDED LOCATION NOTICE

FLAPPER

A MC 48178

Lode Mining Claim

TO WHOM IT MAY CONCERN:

This mining claim, the name of which is the FLAPPER, and which contains rock in place bearing valuable mineral deposits, was originally entered upon and located on the 23rd day of July, 1929, by S. D. Hendricks for Christmas Copper Company, a corporation organized under the laws of the State of Nevada and qualified to transact business and transacting business in Gila County, State of Arizona. The original location notice of this claim is recorded in the office of the County Recorder of said Gila County in Book 43 of Records of Mines at page 495. This amended location of said claim is made on this 22 day of March, 1934, by said Christmas Copper Company, which is the present owner thereof; and said company hereby reserves and maintains all and abandons and relinquishes none of its rights in and to said mining claim.

The length of this claim is 1500 feet measured from the north end monument to the south end monument; and said company claims lengthwise of the claim 150 feet northwesterly and 1350 feet southeasterly from the center of the discovery cut at which this notice is posted, together with the surface ground extending 300 feet on each side of the center of the claim. The general course of the lode deposit and premises is from the northwest to the southeast.

This claim is situated in the Banner Mining District, in Gila County, State of Arizona, about 3000 feet southeasterly from Christmas Post Office. It lies between the Lindbergh and Beverly No.3 claims and its east boundary lies in part on the west boundary of the Hot Shot claim.

The surface boundaries of this claim are marked upon the ground as follows: Beginning at a stone monument on the north end line of said claim about N 16 E 225 feet from the center of the discovery cut (at which this notice is posted); thence N 53 30 E 300 feet to a stone monument at the northeast corner of said claim; thence S 36 30 E 1500 feet to a stone monument at the southeast corner of said claim; thence S 53 30 W 300 feet to a stone monument on the south end line of said claim; thence S 53 30 W 300 feet to a stone monument at the southwest corner of said claim; thence N 36 30 W 1500 feet to a point witnessed by a stone monument N 77 34 E 7 feet therefrom, said point being at the northwest corner of said claim; thence N 53 30 E 300 feet to the place of beginning.

Dated and posted on the ground this 22 day of March, 1934.

Frank Green  
Witness.

CHRISTMAS COPPER COMPANY

By Sam Knight  
Its Agent.

This claim is located in the NW $\frac{1}{4}$ , SW $\frac{1}{4}$ , & SE $\frac{1}{4}$ ,  
all in section 29, T.4 S., R.16 E., & S.R.M.

OWNER:

INSPIRATION CONSOLIDATED  
COPPER COMPANY

P.O. BOX 87

INSPIRATION, ARIZONA 85537

MAP FILED IN A MC 48023

114365

*Flapper*

RECEIVED  
BLM. / AZ STATE OFFICE

JUL 17 1979

10:00 A.M.  
PHOENIX, ARIZONA

STATE OF ARIZONA  
COUNTY OF GILA

I, E. F. Stewart, County Recorder in and for said County, do hereby certify that the within instrument of writing was filed at the request of

Sam Knight

on the 2nd day of April,  
A. D. 1934 at 50 minutes  
past 9 o'clock A. M., and  
duly recorded in Book 41

Records of Mines

at Page 214, Remain  
of Gila County, Arizona.

*E. F. Stewart*  
COUNTY RECORDER

DEPUTY RECORDER

A MC 48178

Computed  
PAGE  
RELATIVE



JUL 17 1979

**Notice of Mining Location**  
PHOENIX, ARIZONA

LODE CLAIM

A ME 48178

TO ALL WHOM IT MAY CONCERN:

This Mining Claim, the name of which is the Fluorapatite  
Mining Claim, situate on lands belonging to the United States of America, and in which there are valuable  
mineral deposits, was entered upon and located for the purpose of exploration and purchase by James R. Ballantyne

(Locator must insert either "a citizen of the United States" or "who has declared his intention of becoming a citizen of the United States")  
the undersigned, on the 13 day of July, 1979

The length of this claim is 1800 feet  
and 600 claim 600 feet,  
in a South Easterly direction and 900  
feet in a North Westerly direction from  
the center of the discovery shaft, at which this notice is posted, lengthwise of the claim, together with  
300 feet in width of the surface grounds, on each side

of the center of said claim. The general course of the lode deposit and premises is from the South West  
to the North East

The claim is situated and located in the Phoenix Mining District, in  
Gila County, in the State of Arizona, about 3 1/2 miles  
in a Easterly direction from U.S. M. # 1763

The surface boundaries of the claim are marked upon the ground as follows: Beginning at

at a point in a South Easterly direction 600 feet from  
the discovery shaft (at which this notice is posted), being in the center of the end  
end line of said claim; thence South Easterly 300 feet to a monument  
wood post, being the South East corner of said claim; thence  
North Westerly 1000 feet to a monument, being at the  
North West corner of said claim; thence North 1000 feet  
to a monument at the center of the North end of said claim;  
thence North 300 feet to a monument being at the  
North corner of said claim; thence South 1000 feet  
to a monument at the South corner of said claim;  
thence South 300 feet to the place of beginning.

Dated and posted on the grounds this 23 day of July, 1979

Witness:  
L. J. Ballantyne

Christmas Copper Co  
J. D. Hendricks, agent

STATE OF ARIZONA,  
County of Gila } ss.

I, E. T. Stewart County Recorder in and for  
the County and State aforesaid, do hereby certify that the within instrument was filed for record at 2:25  
o'clock P. M., on this 30th day of July, 1929, and duly  
recorded in Book No. 43, R. of M. Records of Gila County,  
Arizona, at pages 495.

WITNESS my hand and official seal the day and year first above written.

RECEIVED  
B.L.M. AZ STATE OFFICE

E. T. Stewart,  
County Recorder.

By D. R. Gates

Deputy Recorder.

JUL 17 1979

Notice of Location

LODE CLAIM

10:00 A.M.  
PHOENIX, ARIZONA

*[Signature]*

Dated                     , 19          

Filed and Recorded at Request of

Christmas Copper Co.

July 30th, A. D. 1929

at 2:25 o'clock P. M.,

Book 43 of Record of Mines

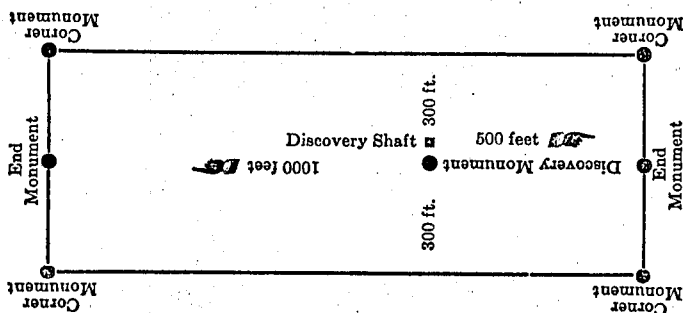
Pages 495

E. T. Stewart,

County Recorder.

By D. R. Gates

Deputy Recorder.



This diagram is to give locator a general idea of plan of location under the new law. The Discovery Shaft can be in the center of claim or any distance from either end desired. In the diagram it is placed 500 feet from one end and 1000 feet from the other. Commence description of claim at a center end monument, giving its distance and direction from center of Discovery Shaft; thence bound the claim in either direction. In description be careful to state locality of claim with reference to some natural object, or permanent monument, as will identify the claim.

Excerpts from the Mining Laws of the State of Arizona.

Title XXXIV of the Revised Statutes of 1913, Chap. I, and Amendments thereto.

Section 4033. Such location shall be made by erecting at or contiguous to the point of discovery a conspicuous monument of stone not less than three feet in height, or an upright post, securely fixed, projecting at least four feet above the ground, in which monument of stones or on which post there shall be posted a location notice which shall be signed by the name or names of the locator or locators.

Sec. 4030. From the time of the location of a mining claim, as above specified, the locator shall be allowed ninety days within which to do or cause to be done the following things:

2. To sink a discovery shaft in the claim to a depth of at least eight feet from the lowest part of the rim of the shaft at the surface, and deeper, if necessary, until there is disclosed in said shaft mineral in place.

Sec. 4032. Such surface boundaries shall be marked by six substantial posts projecting at least four feet above the surface of the ground, or by substantial stone monuments at least three feet high, to-wit: One at each corner of said claim and one at the center of each end-line thereof.

Provided, however, that when the point of a monument of a mining claim is at the same point, and coincides with a monument of the survey of the United States, the monument of such government survey shall be and is hereby declared to be a mining claim monument of claims heretofore or hereafter located.

Sec. 4034. Location notices may be amended at any time and the monuments changed to correspond with the amended location; Provided, That no change shall be made that will interfere with the rights of others.

INDEXED  
COMPARED  
PAGE

RECEIVED  
B.L.M. STATE OFFICE

MAR 17 1979

10:00 A.M.  
PHOENIX, ARIZONA

AMENDED LOCATION NOTICE

A MC 48179

COQUETTE

Lode Mining Claim

TO WHOM IT MAY CONCERN:

This mining claim, the name of which is the COQUETTE, and which contains rock in place bearing valuable mineral deposits, was originally entered upon and located on the 23rd day of July, 1929, by S. D. Hendricks for Christmas Copper Company, a corporation organized under the laws of the State of Nevada and qualified to transact business and transacting business in Gila County, State of Arizona. The original location notice of this claim is recorded in the office of the County Recorder of said Gila County in Book 43 of Records of Mines at page 494. This amended location of said claim is made on this 29 day of March, 1934, by said Christmas Copper Company, which is the present owner thereof; and said company hereby reserves and maintains all and abandons and relinquishes none of its rights in and to said mining claim.

The length of this claim is 1500 feet measured from the east end monument to the west end monument; and said company claims lengthwise of the claim 550 feet easterly and 950 feet westerly from the center of the discovery cut at which this notice is posted, together with the surface ground extending 300 feet on each side of the center of the claim. The general course of the lode deposit and premises is from the west to the east.

This claim is situated in the Banner Mining District, in Gila County, State of Arizona, about 4000 feet southeasterly from Christmas Post Office. Its east boundary coincides with the west boundary of the Ballard claim; its north boundary coincides with the south boundary of the Finesse claim; its south boundary coincides with the north boundary of the Beverly No.3 claim.

The surface boundaries of this claim are marked upon the ground as follows: Beginning at a stone monument on the east end line of said claim about N 86 E 565 feet from the center of the discovery cut (at which this notice is posted); thence S 4 44 W 334 feet to a stone monument at the southeast corner of said claim; thence S 86 19 W 1500 feet to a stone monument at the southwest corner of said claim; thence N 4 44 E 300 feet to a stone monument on the west end line of said claim; thence N 4 44 E 300 feet to a stone monument at the northwest corner of said claim; thence N 86 19 E 1500 feet to a stone monument at the northeast corner of said claim; thence S 4 44 W 266 feet to the place of beginning.

Dated and posted on the ground this 29 day of March, 1934.

Garret Green  
Witness

CHRISTMAS COPPER COMPANY

By Sam Knight

Its Agent.

This claim is located in the NW 1/4 and NE 1/4 all of  
Section 29, T. 4 S., R. 16 E., G. & S. R. M.

OWNER:  
INSPIRATION CONSOLIDATED  
COPPER COMPANY  
P.O. BOX 87  
INSPIRATION, ARIZONA 85537

MAP FILED IN A MC 48023

114332

Cognette

RECEIVED  
B.L.M. AZ STATE OFFICE

JUL 17 1979

10:00 A.M.  
PHOENIX, ARIZONA

ARIZONA  
COUNTY OF GILA  
M. I. Stewart, County  
Recorder in and for said  
County do hereby certify that  
within instrument of writing was  
filed at the request of

Sam Knight

on the 2nd day of April,  
A. D. 1934 at 50 minutes  
past 9 o'clock A. M., and  
duly recorded in Book 41

Records of Mines

at Page 212, Records  
of Gila County, Arizona.

E. J. Stewart  
COUNTY RECORDER

DEPUTY RECORDER

Compared  
INDEXED  
PAGES

A MC 48179

[Faint, mostly illegible text body of the document, appearing to be a legal or official record.]

WITNESSED my hand and the seal of said County at Phoenix, Arizona, this 17th day of July, 1979.

E. J. Stewart  
County Recorder

RECEIVED  
B.L.M. AZ STATE OFFICE

Notice of Mining Location

10:00 A.M.

LODE CLAIM

A.M.E. — 48179

PHOENIX, ARIZONA

TO ALL WHOM IT MAY CONCERN:

This Mining Claim, the name of which is the Coyote  
Mining Claim, situate on lands belonging to the United States of America, and in which there are valuable  
mineral deposits, was entered upon and located for the purpose of exploration and purchase by Christmas Copper Co.

(Locator must insert either "a citizen of the United States" or "who has declared his intention of becoming a citizen of the United States")

the undersigned, on the 27 day of July, 1927

The length of this claim is 1500 feet  
and 1/2 claim 850 feet,  
in a East direction and 1/2  
feet in a West direction from  
the center of the discovery shaft, at which this notice is posted, lengthwise of the claim, together with  
300 feet in width of the surface grounds, on each side  
of the center of said claim. The general course of the lode deposit and premises is from the West  
to the East.

The claim is situated and located in the Banner Mining District, in  
Kila County, in the State of Arizona, about 4000 ft.  
in a South direction from U.S. 4763  
and about 3/4 mile south of the center of the claim.  
and is situated on the south side of the claim.

The surface boundaries of the claim are marked upon the ground as follows: Beginning at the monument  
at a point in a South direction 500 feet from  
the discovery shaft (at which this notice is posted), being in the center of the claim  
end line of said claim; thence South 500 feet to a monument  
being the South corner of said claim; thence  
West 1500 feet to a monument, being at the  
West corner of said claim; thence North 850 feet  
to a monument at the center of the claim end of said claim;  
thence East 500 feet to a monument being at the  
East corner of said claim; thence North 1500 feet  
to a monument at the North corner of said claim;  
thence West 300 feet to the place of beginning.

Dated and posted on the grounds this 27 day of July, 1927

Witness:  
L. J. Ballard

Christmas Copper Co.  
by S. D. Hendricks, agt

STATE OF ARIZONA,  
County of Gila  
I, E. T. Stewart  
County Recorder in and for  
the County and State aforesaid, do hereby certify that the within instrument was filed for record at 2:25  
o'clock P. M., on this 30th day of July, 1929, and duly  
recorded in Book No. 43, R. of M. Records of Gila County,  
Arizona, at pages 494  
A MG 48179

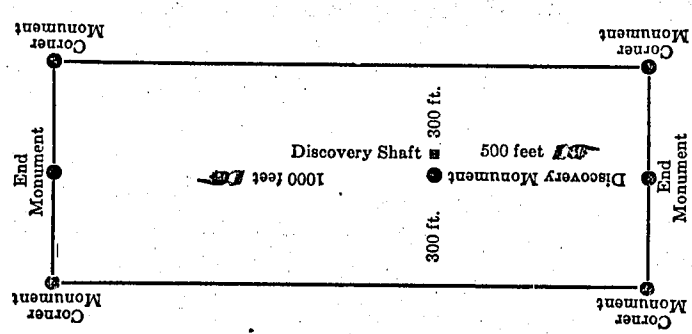
WITNESS my hand and official seal the day and year first above written.

E. T. Stewart,  
County Recorder.  
By D. R. Gates  
Deputy Recorder.

98732  
Notice of Location  
LODE CLAIM

Caynette  
Dated , 19  
Filed and Recorded at Request of  
Christmas Copper Co.  
July 30th, A. D. 1929  
at 2:25 o'clock P. M.,  
Book 43 of Record of Mines  
Pages 494  
E. T. Stewart,  
County Recorder.  
By D. R. Gates  
Deputy Recorder.

INDEXED  
PAGED  
COMPARED



This diagram is to give locator a general idea of plan of location under the new law. The Discovery Shaft can be in the center of claim or any distance from either end desired. In the diagram it is placed 500 feet from one end and 1000 feet from the other. Commence description of claim at a center end monument, giving its distance and direction from center of Discovery Shaft; thence bound the claim in either direction. In description be careful to state locality of claim with reference to some natural object, or permanent monument, as will identify the claim.

Excerpts from the Mining Laws of the State of Arizona.  
Title XXXIV of the Revised Statutes of 1913, Chap. I, and Amendments thereto.  
Section 4038. Such location shall be made by erecting at or contiguous to the point of discovery a conspicuous monument of stone not less than three feet in height, or an upright post, securely fixed, projecting at least four feet above the ground, in which monument of stones or on which post there shall be posted a location notice which shall be signed by the name or names of the locator or locators.  
Sec. 4030. From the time of the location of a mining claim, as above specified, the locator shall be allowed ninety days within which to do or cause to be done the following things:  
\* \* \* \* \*  
2. To sink a discovery shaft in the claim to a depth of at least eight feet from the lowest part of the rim of the shaft at the surface, and deeper, if necessary, until there is disclosed in said shaft mineral in place.  
\* \* \* \* \*  
Sec. 4032. Such surface boundaries shall be marked by six substantial posts projecting at least four feet above the surface of the ground, or by substantial stone monuments at least three feet high, to-wit: One at each corner of said claim and one at the center of each end-line thereof.  
Provided, however, that when the point of a monument of a mining claim is at the same point, and coincides with a monument of the survey of the United States, the monument of such government survey shall be and is hereby declared to be a mining claim monument of claims heretofore or hereafter located.  
Sec. 4034. Location notices may be amended at any time and the monuments changed to correspond with the amended location; Provided, That no change shall be made that will interfere with the rights of others.

BLM. AZ STATE DEPT

# LOCATION NOTICE

JUL 17 1959

LODE MINING CLAIM A MC 48181

10:00 A.M.  
PHOENIX, ARIZONA

This mining claim, the name of which is the Christmas 5  
mining claim, was located by the undersigned Inspiration Consolidated Copper  
Company on the 28th day of March 1955

This claim is 1500 feet long and 600 feet wide, and the point of discovery is 50  
feet from the East end and 1450 feet from the West  
end of this claim.

The general course of this claim is from East to West

This claim is situated and located in the Banner

Mining District, in Gila County, State of Arizona, about 1/2 mile  
in a Southerly direction from Christmas Mine

This claim is located in the SW 1/4 and SE 1/4 of section 30,  
T. 4 S., R. 16 E., G. & S. R. M.

Dated and posted on the ground the day and year first above written.

Inspiration Consolidated Copper Co

By

Richard Hambury

OWNER:

INSPIRATION CONSOLIDATED  
COPPER COMPANY

P.O. BOX 87

INSPIRATION, ARIZONA 85537

Witness Hubert H. Melhus

STATE OF ARIZONA, County of Gila, ss:

I do hereby certify that the within instrument was filed and recorded at request of E. F. Reed

Date Apr. 6th, 1955

Time 1:40

P.M.,

Docket

29

Official Records Page

198

Records of Gila County, Arizona.

WITNESS my hand and official seal the day and year first above written.

JOSEPH KINSMAN, County Recorder.

By

Joseph Kinsman Deputy.

203522

MAP FILED IN A MC 48023



LOCATION NOTICE

Lode Mining Claim

Dated \_\_\_\_\_ 19\_\_\_\_  
Filed and recorded at the request  
of \_\_\_\_\_  
on \_\_\_\_\_ 19\_\_\_\_  
at \_\_\_\_\_ M. in  
Book \_\_\_\_\_ at page \_\_\_\_\_  
By \_\_\_\_\_  
Deputy Recorder  
County Recorder

Printed for RYAN-EVANS—Globe Arizona

Arizona Record

225322

RECEIVED  
BLM. AZ STATE OFFICE

JUL 17 1979

10:00 A.M.

PHOENIX, ARIZONA

Recorded in \_\_\_\_\_  
Gila County, Arizona, this  
instrument was  
filed at the \_\_\_\_\_ of

E. F. Reed  
on the 6th day of April,  
A. D., 1955, at \_\_\_\_\_  
past 1 o'clock P. M., and  
duly recorded to \_\_\_\_\_  
Docket 29,

at Page 198  
of Gila County, Arizona.

*Joseph J. Newman*  
By \_\_\_\_\_

A MC 48181

COMPARED

PAGE 1

PHOTO-COPIED

RECEIVED  
B.L.M. AZ STATE OFFICE

DUCKET 29 PAGE 199

JUL 17 1979

# LOCATION NOTICE

LODE MINING CLAIM

A MC 48182

10:00 A.M.  
PHOENIX, ARIZONA

This mining claim, the name of which is the Christmas 6  
mining claim, was located by the undersigned Inspiration Consolidated  
Copper Company on the 28th day of March 19 55  
This claim is 1500 feet long and 600 feet wide, and the point of discovery is 50  
feet from the West end and 1450 feet from the East  
end of this claim.

The general course of this claim is from West to East  
This claim is situated and located in the Banner  
Mining District, in Gila County, State of Arizona, about 1/2 mile  
in a Southerly direction from Christmas Mine

This claim is located in the SW 1/4 of section 29 and in the  
SE 1/4 of section 30, all in T. 4 S., R. 16 E., E. & S. R. M.

MAP FILED IN A MC 48182

Dated and posted on the ground the day and year first above written.

Inspiration Consolidated Copper

By Richard Hamby

OWNER:  
INSPIRATION CONSOLIDATED  
COPPER COMPANY  
P.O. BOX 87  
INSPIRATION, ARIZONA 85537

Witness Herbert A. Mellus

STATE OF ARIZONA, County of Gila, ss:

I do hereby certify that the within instrument was filed and recorded at request of E. F. Reed

Date Apr. 6th, 1955 Time 1:40 P.M., Docket 20 Official Records Page 199  
Records of Gila County, Arizona.

WITNESS my hand and official seal the day and year first above written.

JOSEPH KINSMAN, County Recorder.

Joseph Kinsman

203523

203523

JUL 17 1979

RECEIVED  
BLM. / AZ STATE OFFICE

Recorded and indexed  
Gile County  
Instrument  
filed at the office of

E. F. Reed  
on the 6th day of April,  
A. D., 1955 at 40 minutes  
past 1 o'clock P. M., and  
duly recorded in  
Docket 29,

at Page 199  
of Gile County

*Joseph Fineman*  
By

A MC 48182

COMPALED

PAGED

PHOTO-COPIED

1000 A.M.  
PHOENIX, ARIZONA

Printed for RYAN-EVANS—Globe Arizona

Arizona Record

By Deputy Recorder

County Recorder

Book at page

of M. in

on 19

of

Filed and recorded at the request

Dated 19

Lode Mining Claim

LOCATION NOTICE

RECEIVED  
B.L.M. AZ STATE OFFICE

JUL 17 1979

# LOCATION NOTICE

10:00 A.M.  
PHOENIX, ARIZONA

LODE MINING CLAIM A MC 48183

This mining claim, the name of which is the Christmas 7  
mining claim, was located by the undersigned Inspiration Consolidated  
Copper Company on the 28th day of March 19 55

This claim is 1500 feet long and 690 feet wide, and the point of discovery is 480  
feet from the West end and 1020 feet from the East  
end of this claim.

The general course of this claim is from West to East

This claim is situated and located in the Banner  
Mining District, in Gila County, State of Arizona, about 1/2 mile  
in a Easterly direction from Christmas Mine

This claim is located in the SW 1/4 and SE 1/4 of section 29,  
T. 4 S., R. 16 E., G. & S. R. M.

Dated and posted on the ground the day and year first above written.

Inspiration Consolidated Copper

By Carl W Buck

OWNER:  
INSPIRATION CONSOLIDATED  
COPPER COMPANY  
P.O. BOX 87  
INSPIRATION, ARIZONA 85537

Frank W. Gibson

WITNESS

STATE OF ARIZONA, County of Gila, ss:

I do hereby certify that the within instrument was filed and recorded at request of E. F. Reed

Date Apr. 6th, 1955 Time 1:40 P. M., Docket 29 Official Records Page 200  
Records of Gila County, Arizona.

WITNESS my hand and official seal the day and year first above written.

JOSEPH KINSMAN, County Recorder.

203524

Joseph Kinsman Deputy

MAP FILED IN A MC 48023

LOCATION NOTICE

Lode Mining Claim

Filed and recorded at the request

of \_\_\_\_\_

on \_\_\_\_\_ 19\_\_\_\_

at \_\_\_\_\_ M. in

Book \_\_\_\_\_ at page \_\_\_\_\_

County Recorder \_\_\_\_\_

By \_\_\_\_\_ Deputy Recorder

Arizona Record \_\_\_\_\_

Printed for RYAN-EVANS—Globe Arizona

10:00 A.M.  
PHOENIX, ARIZONA

JUL 17 1979

RECEIVED  
B.L.M. AZ STATE OFFICE

203524

County Recorder \_\_\_\_\_ said  
that \_\_\_\_\_ County \_\_\_\_\_  
the \_\_\_\_\_ of \_\_\_\_\_  
instructions \_\_\_\_\_ was  
filed at the \_\_\_\_\_ of \_\_\_\_\_

E. F. Reed  
on the 6th day of April,

A. D., 1955 or 40 \_\_\_\_\_

past \_\_\_\_\_ P. M., \_\_\_\_\_

duly recorded to \_\_\_\_\_

Docket 29, \_\_\_\_\_

at Page 200 \_\_\_\_\_

of Gila County \_\_\_\_\_

*Joseph Fineman*

A MC 48183

INDEXED

COMPAKED

PHOTO-COPIED

RECEIVED  
BLM. AZ STATE OFFICE

JUL 17 1979

10:00 A.M.  
PHOENIX, ARIZONA

DUCKET 29 PAGE 201

# LOCATION NOTICE

LODE MINING CLAIM

A MC 48184

This mining claim, the name of which is the Christmas 8  
mining claim, was located by the undersigned Inspiration Consolidated  
Copper Company on the 28th day of March 1955

This claim is 1500 feet long and 600 feet wide, and the point of discovery is 480  
feet from the West end and 1020 feet from the East  
end of this claim.

The general course of this claim is from West to East

This claim is situated and located in the Banner  
Mining District, in Gila County, State of Arizona, about 1/2 mile  
in a Easterly direction from Christmas Mine

This claim is located in the SW 1/4 and SE 1/4 of section 29,  
T. 4 S., R. 16 E., G. & S. R. M.

Dated and posted on the ground the day and year first above written.

Inspiration Consolidated Copper Co.

By Carl W Buck

OWNER:  
INSPIRATION CONSOLIDATED  
COPPER COMPANY  
P.O. BOX 87  
INSPIRATION, ARIZONA 85537

Frank W Gibson

WITNESS

STATE OF ARIZONA, County of Gila, ss:

I do hereby certify that the within instrument was filed and recorded at request of E. F. Reed

Date Apr. 6th, 1955 Time 1:40 P.M., Docket 29 Official Records Page 201  
Records of Gila County, Arizona.

WITNESS my hand and official seal the day and year first above written.

JOSEPH KINSMAN, County Recorder

203525

By

Joseph Kinsman

Deputy

MAP FILED IN A MC 48023

INDEX

**A MC 48184**

# LOCATION NOTICE

## Lode Mining Claim

Dated \_\_\_\_\_ 19\_\_\_\_

Filed and recorded at the request

of \_\_\_\_\_

on \_\_\_\_\_ 19\_\_\_\_

at \_\_\_\_\_ M. in

Book \_\_\_\_\_ at page \_\_\_\_\_

County Recorder

Deputy Recorder

Arizona Record 

Printed for RYAN-EVANS—Globe Arizona

RECEIVED  
B.L.M. AZ STATE OFFICE

JUL 17 1979

10:00 A.M.  
PHOENIX, ARIZONA

203525



RECEIVED  
B.L.M. AZ ST 29 PAGE 202  
JUL 17 1979  
10:00 A.M.  
PHOENIX, ARIZONA

LOCATION NOTICE  
LODE MINING CLAIM

A MC 48185

This mining claim, the name of which is the Christmas 9  
mining claim, was located by the undersigned Inspiration Consolidated  
Copper Company on the 28th day of March 19 55

This claim is 1500 feet long and 600 feet wide, and the point of discovery is 50  
feet from the East end and 1450 feet from the West  
end of this claim.

The general course of this claim is from East to West

This claim is situated and located in the Banner  
Mining District, in Gila County, State of Arizona, about 1/2 mile  
in a Southerly direction from Christmas Mine

This claim is located in the SW 1/4 and SE 1/4 of section 30,  
T. 4 S., R. 16 E., G. & S. R. M.

Dated and posted on the ground the day and year first above written.

Inspiration Consolidated Copper Co

By Richard Hamburg

OWNER:  
INSPIRATION CONSOLIDATED  
COPPER COMPANY  
P.O. BOX 87  
INSPIRATION, ARIZONA 85537

Witness Herbert H. Keller

STATE OF ARIZONA, County of Gila, ss:

I do hereby certify that the within instrument was filed and recorded at request of E. F. Reed

Date Apr. 6th, 1955 Time 1:40 P. M., Docket 29 Official Records Page 202  
Records of Gila County, Arizona.

WITNESS my hand and official seal the day and year first above written.

JOSEPH KINSMAN, County Recorder

By Joseph Kinsman Deputy

203526

MAP FILED IN A MC 48023

PHOTO COPIED

INDEXED

COMPARED

AMC 48185

*Handwritten signature*

at Page 202

Docket 29,

Pact 1, 2, 3, 4, 5, 6, 7, 8, 9, 10, 11, 12, 13, 14, 15, 16, 17, 18, 19, 20, 21, 22, 23, 24, 25, 26, 27, 28, 29, 30, 31, 32, 33, 34, 35, 36, 37, 38, 39, 40, 41, 42, 43, 44, 45, 46, 47, 48, 49, 50, 51, 52, 53, 54, 55, 56, 57, 58, 59, 60, 61, 62, 63, 64, 65, 66, 67, 68, 69, 70, 71, 72, 73, 74, 75, 76, 77, 78, 79, 80, 81, 82, 83, 84, 85, 86, 87, 88, 89, 90, 91, 92, 93, 94, 95, 96, 97, 98, 99, 100, 101, 102, 103, 104, 105, 106, 107, 108, 109, 110, 111, 112, 113, 114, 115, 116, 117, 118, 119, 120, 121, 122, 123, 124, 125, 126, 127, 128, 129, 130, 131, 132, 133, 134, 135, 136, 137, 138, 139, 140, 141, 142, 143, 144, 145, 146, 147, 148, 149, 150, 151, 152, 153, 154, 155, 156, 157, 158, 159, 160, 161, 162, 163, 164, 165, 166, 167, 168, 169, 170, 171, 172, 173, 174, 175, 176, 177, 178, 179, 180, 181, 182, 183, 184, 185, 186, 187, 188, 189, 190, 191, 192, 193, 194, 195, 196, 197, 198, 199, 200, 201, 202, 203, 204, 205, 206, 207, 208, 209, 210, 211, 212, 213, 214, 215, 216, 217, 218, 219, 220, 221, 222, 223, 224, 225, 226, 227, 228, 229, 230, 231, 232, 233, 234, 235, 236, 237, 238, 239, 240, 241, 242, 243, 244, 245, 246, 247, 248, 249, 250, 251, 252, 253, 254, 255, 256, 257, 258, 259, 260, 261, 262, 263, 264, 265, 266, 267, 268, 269, 270, 271, 272, 273, 274, 275, 276, 277, 278, 279, 280, 281, 282, 283, 284, 285, 286, 287, 288, 289, 290, 291, 292, 293, 294, 295, 296, 297, 298, 299, 300, 301, 302, 303, 304, 305, 306, 307, 308, 309, 310, 311, 312, 313, 314, 315, 316, 317, 318, 319, 320, 321, 322, 323, 324, 325, 326, 327, 328, 329, 330, 331, 332, 333, 334, 335, 336, 337, 338, 339, 340, 341, 342, 343, 344, 345, 346, 347, 348, 349, 350, 351, 352, 353, 354, 355, 356, 357, 358, 359, 360, 361, 362, 363, 364, 365, 366, 367, 368, 369, 370, 371, 372, 373, 374, 375, 376, 377, 378, 379, 380, 381, 382, 383, 384, 385, 386, 387, 388, 389, 390, 391, 392, 393, 394, 395, 396, 397, 398, 399, 400, 401, 402, 403, 404, 405, 406, 407, 408, 409, 410, 411, 412, 413, 414, 415, 416, 417, 418, 419, 420, 421, 422, 423, 424, 425, 426, 427, 428, 429, 430, 431, 432, 433, 434, 435, 436, 437, 438, 439, 440, 441, 442, 443, 444, 445, 446, 447, 448, 449, 450, 451, 452, 453, 454, 455, 456, 457, 458, 459, 460, 461, 462, 463, 464, 465, 466, 467, 468, 469, 470, 471, 472, 473, 474, 475, 476, 477, 478, 479, 480, 481, 482, 483, 484, 485, 486, 487, 488, 489, 490, 491, 492, 493, 494, 495, 496, 497, 498, 499, 500, 501, 502, 503, 504, 505, 506, 507, 508, 509, 510, 511, 512, 513, 514, 515, 516, 517, 518, 519, 520, 521, 522, 523, 524, 525, 526, 527, 528, 529, 530, 531, 532, 533, 534, 535, 536, 537, 538, 539, 540, 541, 542, 543, 544, 545, 546, 547, 548, 549, 550, 551, 552, 553, 554, 555, 556, 557, 558, 559, 560, 561, 562, 563, 564, 565, 566, 567, 568, 569, 570, 571, 572, 573, 574, 575, 576, 577, 578, 579, 580, 581, 582, 583, 584, 585, 586, 587, 588, 589, 590, 591, 592, 593, 594, 595, 596, 597, 598, 599, 600, 601, 602, 603, 604, 605, 606, 607, 608, 609, 610, 611, 612, 613, 614, 615, 616, 617, 618, 619, 620, 621, 622, 623, 624, 625, 626, 627, 628, 629, 630, 631, 632, 633, 634, 635, 636, 637, 638, 639, 640, 641, 642, 643, 644, 645, 646, 647, 648, 649, 650, 651, 652, 653, 654, 655, 656, 657, 658, 659, 660, 661, 662, 663, 664, 665, 666, 667, 668, 669, 670, 671, 672, 673, 674, 675, 676, 677, 678, 679, 680, 681, 682, 683, 684, 685, 686, 687, 688, 689, 690, 691, 692, 693, 694, 695, 696, 697, 698, 699, 700, 701, 702, 703, 704, 705, 706, 707, 708, 709, 710, 711, 712, 713, 714, 715, 716, 717, 718, 719, 720, 721, 722, 723, 724, 725, 726, 727, 728, 729, 730, 731, 732, 733, 734, 735, 736, 737, 738, 739, 740, 741, 742, 743, 744, 745, 746, 747, 748, 749, 750, 751, 752, 753, 754, 755, 756, 757, 758, 759, 760, 761, 762, 763, 764, 765, 766, 767, 768, 769, 770, 771, 772, 773, 774, 775, 776, 777, 778, 779, 780, 781, 782, 783, 784, 785, 786, 787, 788, 789, 790, 791, 792, 793, 794, 795, 796, 797, 798, 799, 800, 801, 802, 803, 804, 805, 806, 807, 808, 809, 810, 811, 812, 813, 814, 815, 816, 817, 818, 819, 820, 821, 822, 823, 824, 825, 826, 827, 828, 829, 830, 831, 832, 833, 834, 835, 836, 837, 838, 839, 840, 841, 842, 843, 844, 845, 846, 847, 848, 849, 850, 851, 852, 853, 854, 855, 856, 857, 858, 859, 860, 861, 862, 863, 864, 865, 866, 867, 868, 869, 870, 871, 872, 873, 874, 875, 876, 877, 878, 879, 880, 881, 882, 883, 884, 885, 886, 887, 888, 889, 890, 891, 892, 893, 894, 895, 896, 897, 898, 899, 900, 901, 902, 903, 904, 905, 906, 907, 908, 909, 910, 911, 912, 913, 914, 915, 916, 917, 918, 919, 920, 921, 922, 923, 924, 925, 926, 927, 928, 929, 930, 931, 932, 933, 934, 935, 936, 937, 938, 939, 940, 941, 942, 943, 944, 945, 946, 947, 948, 949, 950, 951, 952, 953, 954, 955, 956, 957, 958, 959, 960, 961, 962, 963, 964, 965, 966, 967, 968, 969, 970, 971, 972, 973, 974, 975, 976, 977, 978, 979, 980, 981, 982, 983, 984, 985, 986, 987, 988, 989, 990, 991, 992, 993, 994, 995, 996, 997, 998, 999, 1000

on the 6th April,

E. F. Reed

RECEIVED B.L.M. AZ STATE OFFICE

JUL 17 1979

10:00 A.M.

PHOENIX, ARIZONA

LOCATION NOTICE

Lode Mining Claim

Dated \_\_\_\_\_ 19\_\_\_\_

Filed and recorded at the request

of \_\_\_\_\_

on \_\_\_\_\_ 61\_\_\_\_

at \_\_\_\_\_ M. in

Book \_\_\_\_\_ at page \_\_\_\_\_

County Recorder

By \_\_\_\_\_

Deputy Recorder

Arizona Record

Printed for RYAN-EVANS—Globe Arizona

JUL 17 1979

10:00 A.M.  
PHOENIX, ARIZONA

## LOCATION NOTICE

LODE MINING CLAIM

A MC 48186

This mining claim, the name of which is the Christmas 10  
mining claim, was located by the undersigned Inspiration Consolidated  
Copper Company on the 28th day of March 19 55

This claim is 1500 feet long and 600 feet wide, and the point of discovery is 50  
feet from the West end and 1450 feet from the East  
end of this claim.

The general course of this claim is from West to East

This claim is situated and located in the Banner  
Mining District, in Gila County, State of Arizona, about 1/2 mile  
in a Southerly direction from Christmas Mine

This claim is located in the SE 1/4 of section 30, T 4 S., R. 16 E.,  
G. & S. R. M.

Dated and posted on the ground the day and year first above written.

Inspiration Consolidated Copper Co.

By

*Richard Hembury*

OWNER:  
INSPIRATION CONSOLIDATED  
COPPER COMPANY  
P.O. BOX 87  
INSPIRATION, ARIZONA 85537

Witness *Herbert A. Melhus*

STATE OF ARIZONA, County of Gila, ss:

I do hereby certify that the within instrument was filed and recorded at request of E. F. Reed

Date Apr. 6th, 1955 Time 1:40 P. M., Docket 29 Official Records Page 203  
Records of Gila County, Arizona.

WITNESS my hand and official seal the day and year first above written.

JOSEPH KINSMAN, County Recorder.

By

*Joseph Kinsman* Deputy

203527

48023  
MAR FILED IN A MC

LOCATION NOTICE

Lode Mining Claim

Dated \_\_\_\_\_ 19\_\_\_\_  
Filed and recorded at the request  
of \_\_\_\_\_  
on \_\_\_\_\_ 19\_\_\_\_  
at \_\_\_\_\_ M. in \_\_\_\_\_  
at \_\_\_\_\_  
Book \_\_\_\_\_  
10:00 A.M.  
By \_\_\_\_\_  
Deputy Recorder  
County Recorder

Arizona Record

Printed for RYAN-EVANS—Globe Arizona

RECEIVED  
B.L.M. AZ STATE OFFICE

JUL 17 1979

RECEIVED  
B.L.M. AZ STATE OFFICE  
I, \_\_\_\_\_  
Recorder \_\_\_\_\_  
Office \_\_\_\_\_  
this \_\_\_\_\_  
instructions \_\_\_\_\_  
filed at \_\_\_\_\_

E. F. Reed  
on the 6th day of April,  
A. D., 1955 at 40 \_\_\_\_\_  
past 1 o'clock P. M., a  
duly recorded \_\_\_\_\_  
Docket 29,  
at Page 203  
of data \_\_\_\_\_

Joseph J. Jinnas  
By \_\_\_\_\_

A MC 48186

RECEIVED  
COMPARED  
PAGED

PHOTO-COPIED

203527

RECEIVED  
B.L.M. AZ STATE OFFICE  
DUCKET 29 PAGE 204  
JUL 17 1979  
10:00 A.M.  
PHOENIX, ARIZONA

LOCATION NOTICE

LODE MINING CLAIM

A MC 48187

This mining claim, the name of which is the Christmas 11  
mining claim, was located by the undersigned Inspiration Consolidated  
Copper Company on the 28th day of March 19 55

This claim is 1500 feet long and 600 feet wide, and the point of discovery is 50  
feet from the East end and 1450 feet from the West  
end of this claim.

The general course of this claim is from East to West

This claim is situated and located in the Banner  
Mining District, in Gila County, State of Arizona, about 1/2 mile  
in a Southerly direction from Christmas Mine

This claim is located in the SW 1/4 of section 29, and in the  
SE 1/4 of section 30, all in T.4 S., R.16 E., G. & S. R. M.

Dated and posted on the ground the day and year first above written.

Inspiration Consolidated Copper

By

C. D. Huffer

OWNER:

INSPIRATION CONSOLIDATED  
COPPER COMPANY

P.O. BOX 87

INSPIRATION, ARIZONA 85537

Witness  
E. M. Richardson

STATE OF ARIZONA, County of Gila, ss:

I do hereby certify that the within instrument was filed and recorded at request of E. F. Reed

Date Apr. 6th, 1955 Time 1:40 P. M., Docket 29 Official Records Page 204  
Records of Gila County, Arizona.

WITNESS my hand and official seal the day and year first above written.

JOSEPH KINSMAN, County Recorder.

By

Joseph Kinsman

Deputy

203528

MAP FILED IN A MC 48023



JUL 17 1979

10:00 A.M.  
PHOENIX, ARIZONA

DUCKET 29 PAGE 205

# LOCATION NOTICE

LODE MINING CLAIM

A MC 48188

This mining claim, the name of which is the Christmas 12  
mining claim, was located by the undersigned Inspiration Consolidated  
Copper Company on the 28th day of March 19 55

This claim is 1500 feet long and 600 feet wide, and the point of discovery is 50  
feet from the West end and 1450 feet from the East  
end of this claim.

The general course of this claim is from West to East

This claim is situated and located in the Banner  
Mining District, in Gila County, State of Arizona, about  $\frac{1}{2}$  mile  
in a Southerly direction from Christmas Mine

This claim is located in the SW 1/4 and SE 1/4 of section 29  
T. 4 S., R. 16 E., G. & S.R.M.

Dated and posted on the ground the day and year first above written.

Inspiration Consolidated Copper

By

OWNER:  
INSPIRATION CONSOLIDATED  
COPPER COMPANY  
P.O. BOX 87  
INSPIRATION, ARIZONA 85537

Witness  
E. M. Richardson

STATE OF ARIZONA, County of Gila, ss:

I do hereby certify that the within instrument was filed and recorded at request of E. F. Reed

Date Apr. 6th, 1955 Time 1:40 P.M., Docket 29 Official Records Page 205  
Records of Gila County, Arizona.

WITNESS my hand and official seal the day and year first above written.

JOSEPH KINSMAN, County Recorder.

By

Joseph Kinsman Deputy

203529

MAP FILED IN A MC 48023



203529

**B.L.M. WZ STATE OFFICE**

RECEIVED

JUL 17 1979

FILE, Joseph K. ... County  
Recorder ... said  
Gila County ...  
that ...  
instrument ... was  
filed at the ... of

E. F. Reed

on the 6th April,

A. D., 1955, no. 40

past 1 o'clock P. M. and

daily record of the ...

Docket 29.

at Page 205      to Page

02 0412 00 0000 0000

62-111206-1000  
Joseph Fineman  
Clerk of Court  
By \_\_\_\_\_

INDEXED

CONFIDENTIAL

48188  
A MC

NY 100-89742

## Lode Mining Claim

## LOCATION NOTICE

Filed and recorded at the request

to

61

at \_\_\_\_\_ W. in

Book \_\_\_\_\_ at page \_\_\_\_\_

County Recorder

Deputy Recorder

Arizona Record.

Printed for RYAN-EVANS—Globe Arizona

JUL 17 1979

10:00 A.M.  
PHOENIX, ARIZONA

# LOCATION NOTICE

LODE MINING CLAIM

A MC 48189

This mining claim, the name of which is the Christmas 13  
mining claim, was located by the undersigned Inspiration Consolidated  
Copper Company on the 28th day of March 19 55

This claim is 1500 feet long and 600 feet wide, and the point of discovery is 50  
feet from the East end and 1450 feet from the West  
end of this claim.

The general course of this claim is from East to West

This claim is situated and located in the Banner  
Mining District, in Gila County, State of Arizona, about 1/2 mile  
in a Southerly direction from Christmas Mine

This claim is located in the SW 1/4 and SE 1/4 of section 30,  
T. 4 S., R. 16 E., G. & S. R. M.

Dated and posted on the ground the day and year first above written.

Inspiration Consolidated Copper

By

E. F. Reed  
OWNER:  
INSPIRATION CONSOLIDATED  
COPPER COMPANY  
P.O. BOX 87  
INSPIRATION, ARIZONA 85537

M&P FILED IN A MC 48189

Witness:  
Lyle B. Murphy

STATE OF ARIZONA, County of Gila, ss:

I do hereby certify that the within instrument was filed and recorded at request of E. F. Reed

Date Apr. 6th, 1955 Time 1:40 P. M., Docket 29 Official Records Page 206  
Records of Gila County, Arizona.

WITNESS my hand and official seal the day and year first above written.

JOSEPH KINSMAN, County Recorder.

203530

By

Joseph Kinsman Deputy.

LOCATION NOTICE

Lode Mining Claim

Dated \_\_\_\_\_ 19\_\_\_\_  
Filed and recorded at the request  
of \_\_\_\_\_  
on \_\_\_\_\_ 19\_\_\_\_  
at \_\_\_\_\_ M. in \_\_\_\_\_  
Book \_\_\_\_\_ at page \_\_\_\_\_  
By \_\_\_\_\_ Deputy Recorder  
\_\_\_\_\_ County Recorder

Printed for RYAN-EVANS—Globe Arizona

PHOENIX, ARIZONA  
10:00 A.M.

RECEIVED  
B.L.M. AZ STATE OFFICE  
JUL 17 1979

2035302

County of \_\_\_\_\_  
E. F. Reed  
on the 6th day of April,  
A. D., 1955-40  
past 1 o'clock P. M., and  
 duly recorded in \_\_\_\_\_  
Docket 29,  
at Page 266  
of Gila County Records.

*Joseph Jinsman*  
By \_\_\_\_\_

A MC 48189

COMPARED

PAGED

RECEIVED  
B.L.M. AZ STATE OFFICE

DOCKET 29 PAGE 207

JUL 17 1979

LOCATION NOTICE

LODE MINING CLAIM

A MC 48190

10:00 A.M.  
PHOENIX, ARIZONA

This mining claim, the name of which is the Christmas 14  
mining claim, was located by the undersigned Inspiration Consolidated  
Copper Company on the 28th day of March 1955.

This claim is 1500 feet long and 600 feet wide, and the point of discovery is 50  
feet from the West end and 1450 feet from the East  
end of this claim.

The general course of this claim is from West to East

This claim is situated and located in the Banner  
Mining District, in Gila County, State of Arizona, about 1/2 mile  
in a Southerly direction from Christmas Mine

This claim is located in the SE 1/4 of section 30, T. 4 S.,  
R. 16 E., G. & S. R. M.

Dated and posted on the ground the day and year first above written.

Inspiration Consolidated Copper

By E. F. Reed

Witness:  
Lytle B. Murphy

MAP FILED IN A MC 48023

STATE OF ARIZONA, County of Gila, ss:

I do hereby certify that the within instrument was filed and recorded at request of E. F. Reed

Date Apr. 6th, 1955 Time 1:40 P. M., Docket 29 Official Records Page 207  
Records of Gila County, Arizona.

WITNESS my hand and official seal the day and year first above written.

JOSEPH KINSMAN, County Recorder.

By Joseph Kinsman Deputy.

203531

OWNER:  
INSPIRATION CONSOLIDATED  
COPPER COMPANY  
P.O. BOX 87  
INSPIRATION, ARIZONA 85537



RECEIVED  
B.L.M. AZ STATE OFFICE  
JUN 17 1979  
PAGE 208

10:00 A.M.  
PHOENIX, ARIZONA

LOCATION NOTICE A MC 48191  
LODE MINING CLAIM

This mining claim, the name of which is the Christmas 15  
mining claim, was located by the undersigned Inspiration Consolidated  
Copper Company on the 28th day of March 19 55.

This claim is 1500 feet long and 600 feet wide, and the point of discovery is 50  
feet from the East end and 1450 feet from the West  
end of this claim.

The general course of this claim is from East to West

This claim is situated and located in the Banner  
Mining District, in Gila County, State of Arizona, about 1/2 mile  
in a Southerly direction from Christmas Mine

This claim is located in the SW 1/4 of section 29, and in  
the SE 1/4 of section 30, all in T. 4 S., R. 16 E., G. & S. R.M.

Dated and posted on the ground the day and year first above written.

Inspiration Consolidated Copper Co

By C. D. Luffline

OWNER:  
INSPIRATION CONSOLIDATED  
COPPER COMPANY  
P.O. BOX 87  
INSPIRATION, ARIZONA 85537

Witness  
E. M. Richardson

MAP FILED IN A MC 48023

STATE OF ARIZONA, County of Gila, ss:

I do hereby certify that the within instrument was filed and recorded at request of E. F. Reed

Date Apr. 6th, 1955 Time 1:40 P. M., Docket 29 Official Records Page 208  
Records of Gila County, Arizona.

WITNESS my hand and official seal the day and year first above written.

203532

JOSEPH KINSMAN, County Recorder.

By Joseph Kinsman Deputy

203532

STATE OF ARIZONA  
COUNTY OF GILA

I, Joseph Kinney, County  
Recorder in and for said  
Gila County, do hereby cer-  
tify that the within  
instrument of record was  
filed at the office of

E. F. Reed

on the 6th day of April,

A. D., 1955 at 40 minutes

past 1 o'clock P. M., and

duly recorded in Book

Docket 29,

at Page 208 of the  
of Gila County, Arizona.

*Joseph Kinney*  
County Recorder.

By \_\_\_\_\_

Deputy Recorder

INDEXED

COMPARED

AMC 48191

PHOTO-COPIES

Printed for RYAN-EVANS-Globe Arizona

Arizona Record

By \_\_\_\_\_  
Deputy Recorder

County Recorder

Book \_\_\_\_\_ at page \_\_\_\_\_

at \_\_\_\_\_ M. in \_\_\_\_\_

on \_\_\_\_\_ 19 \_\_\_\_\_

of \_\_\_\_\_

Filed and recorded at the request

Dated \_\_\_\_\_ 19 \_\_\_\_\_

\_\_\_\_\_

\_\_\_\_\_

\_\_\_\_\_

LOCATION NOTICE  
Lode Mining Claim

RECEIVED

B.L.M. AZ STATE OFFICE

JUL 17 1979

10:00 A.M.

PHOENIX ARIZONA



RECEIVED  
B.L.M. AZ STATE OFFICE

DUCKET 29 PAGE 209

JUL 17 1979 LOCATION NOTICE  
LODE MINING CLAIM

A MC 48192

10:00 A.M.  
PHOENIX, ARIZONA

This mining claim, the name of which is the Christmas 16  
mining claim, was located by the undersigned Inspiration Consolidated  
Copper Company on the 28th day of March 19 55

This claim is 1500 feet long and 600 feet wide, and the point of discovery is 50  
feet from the West end and 1450 feet from the East  
end of this claim.

The general course of this claim is from West to East

This claim is situated and located in the Banner

Mining District, in Gila County, State of Arizona, about 1/2 mile  
in a Southerly direction from Christmas Mine

This claim is located in the SW 1/4 and SE 1/4 of section 29,  
T. 4 S., R. 16 E., E. & S. R. M.

Dated and posted on the ground the day and year first above written.

Inspiration Consolidated Copper C

By C. J. Huffine

OWNER:  
INSPIRATION CONSOLIDATED  
COPPER COMPANY  
P.O. BOX 87  
INSPIRATION, ARIZONA 85537

Witness  
E. M. Richardson

STATE OF ARIZONA, County of Gila, ss:

I do hereby certify that the within instrument was filed and recorded at request of E. F. Reed

Date Apr. 6th, 1955 Time 1:40 P. M., Docket 29 Official Records Page 209  
Records of Gila County, Arizona.

WITNESS my hand and official seal the day and year first above written.

JOSEPH KINSMAN, County Recorder.

203533

By Joseph Kinsman Deputy.

MAP FILED IN A MC 48023

335302

STATE OF ARIZONA  
COUNTY OF GILA

I, Joseph Kinman, County Recorder in and for Gila County, do hereby certify that the within instrument of record was filed at the request of

E. F. Reed  
on the 6th day of April,  
A. D., 1955 at 40 minutes  
past 1 o'clock P. M., and  
duly recorded in Book

Docket 29,  
at Page 209, Records  
of Gila County, Arizona.

*Joseph Kinman*  
County Recorder.  
By \_\_\_\_\_  
Deputy Recorder

INDEXED

COMPARED

PAGE 1

A MC 48197

LOCATION NOTICE  
Lode Mining Claim

Filed and recorded at the request

of \_\_\_\_\_

on \_\_\_\_\_ 19\_\_\_\_

at \_\_\_\_\_ M. in

Book \_\_\_\_\_ at page \_\_\_\_\_

County Recorder

By \_\_\_\_\_ Deputy Recorder

Arizona Record

Printed for RYAN-EVANS—Globe Arizona

RECEIVED  
B.L.M. AZ STATE OFFICE

JUL 17 1959  
10:00 A.M.  
PHOENIX, ARIZONA

RECEIVED  
B.L.M. AZ STATE OFFICE

JUL 17 1979 DOCKET PAGE 210

10:00 A.M.  
PHOENIX, ARIZONA

LOCATION NOTICE  
LODE MINING CLAIM

A MC 48193

This mining claim, the name of which is the Christmas 17  
mining claim, was located by the undersigned Inspiration Consolidated Copper Co.  
on the 28th day of March 1955

This claim is 1500 feet long and 600 feet wide, and the point of discovery is 150  
feet from the East end and 1450 feet from the West  
end of this claim.

The general course of this claim is from East to West

This claim is situated and located in the Benner  
Mining District, in Gila County, State of Arizona, about 1 mile  
in a Southerly direction from Christmas Mine

This claim is located in the SW<sup>1</sup>/<sub>4</sub> and SE<sup>1</sup>/<sub>4</sub> of section 30,  
and in the NW<sup>1</sup>/<sub>4</sub> and NE<sup>1</sup>/<sub>4</sub> of section 31, all in  
T. 4 S., R. 16 E., G. & S. R. M.

Dated and posted on the ground the day and year first above written.

Inspiration Consolidated Copper Co.

By

*E. F. Reed*

OWNER:  
INSPIRATION CONSOLIDATED  
COPPER COMPANY  
P.O. BOX 87  
INSPIRATION, ARIZONA 85537

Witness:  
*Lyle B Murphy*

STATE OF ARIZONA, County of Gila, ss:

I do hereby certify that the within instrument was filed and recorded at request of E. F. Reed

Date Apr. 6th, 1955 Time 1:40 P. M., Docket 29 Official Records Page 210  
Records of Gila County, Arizona.

WITNESS my hand and official seal the day and year first above written.

JOSEPH KINSMAN, County Recorder.

203534

By

*Joseph Kinsman* Deputy.

MAP FILED IN A MC 48023

LOCATION NOTICE

Lode Mining Claim

Filed and recorded at the request

Dated \_\_\_\_\_ 19\_\_\_\_

of \_\_\_\_\_

on \_\_\_\_\_ 19\_\_\_\_

at \_\_\_\_\_ M. in

Book \_\_\_\_\_ at page \_\_\_\_\_

County Recorder

By \_\_\_\_\_ Deputy Recorder

Arizona Record

Printed for RYAN-EVANS—Globe Arizona

203534

STATE OF ARIZONA  
COUNTY OF GILA

I, Joseph Dinaman, County Recorder in and for the County of Gila, Arizona, do hereby certify that the foregoing instrument of \_\_\_\_\_ was filed at the \_\_\_\_\_

E. F. Reed

on the 6th day of April,

A. D., 1955 at 40 \_\_\_\_\_

past 1 o'clock P. and

duly recorded in \_\_\_\_\_

Docket 29,

at Page 210 \_\_\_\_\_

of Gila County.

Joseph Dinaman  
County Recorder  
By \_\_\_\_\_

A MC 48193

RECEIVED

PAGE 1

10:00 A.M.  
PHOENIX, ARIZONA

JUL 17 1979

RECEIVED  
B.L.M. AZ STATE OFFICE

RECEIVED  
B.L.M. AZ STATE OFFICE

DOCKET 29 PAGE 211

JUL 17 1979

10:00 A.M.  
PHOENIX, ARIZONA

# LOCATION NOTICE

LODE MINING CLAIM

A MC 48194

This mining claim, the name of which is the Christmas 18  
mining claim, was located by the undersigned Inspiration Consolidated  
Copper Company on the 28th day of March 19 55

This claim is 1500 feet long and 600 feet wide, and the point of discovery is 100  
feet from the West end and 1450 feet from the East  
end of this claim.

The general course of this claim is from West to East

This claim is situated and located in the Banner  
Mining District, in Gila County, State of Arizona, about 1 mile  
in a Southerly direction from Christmas Mine

This claim is located in the SE 1/4 of section 30, and in the  
NE 1/4 of section 31, all in T. 4 S., R. 16 E., G. & S. R. M.

Dated and posted on the ground the day and year first above written.

Inspiration Consolidated Copper Co.

Witness:  
Lyle B. Murphy

By

E. F. Reed

OWNER:  
INSPIRATION CONSOLIDATED  
COPPER COMPANY  
P.O. BOX 87  
INSPIRATION, ARIZONA 85537

MAP FILED IN A MC 48023

STATE OF ARIZONA, County of Gila, ss:

I do hereby certify that the within instrument was filed and recorded at request of E. F. Reed

Date Apr. 6th, 1955 Time 1:40 P. M., Docket 29 Official Records Page 211  
Records of Gila County, Arizona.

WITNESS my hand and official seal the day and year first above written.

JOSEPH KINSMAN, County Recorder.

By

Joseph Kinsman Deputy

203535



RECEIVED  
B.L.M. AZ STATE OFFICE

MAR 17 1979

10:00 A.M.  
PHOENIX, ARIZONA

LOCATION NOTICE  
LODE MINING CLAIM

DUCKET 1 29 PAGE 212

A MC 48195

This mining claim, the name of which is the Christmas 19  
mining claim, was located by the undersigned Inspiration Consolidated  
Copper Company on the 28th day of March 19 55

This claim is 1500 feet long and 600 feet wide, and the point of discovery is 50  
feet from the East end and 1450 feet from the West  
end of this claim.

The general course of this claim is from East to West

This claim is situated and located in the Banner  
Mining District, in Gila County, State of Arizona, about 1 mile  
in a Southerly direction from Christmas Mine

This claim is located in the SE 1/4 of section 30, and in the  
SW 1/4 of section 29, and in the NE 1/4 of section 31, and  
in the NW 1/4 of section 32, all in T. 4. S., R. 16 E., G. & S. R. M.

Dated and posted on the ground the day and year first above written.

Inspiration Consolidated Copper Co.

By C. W. Sullivan

Witness

E. M. Richardson

OWNER:  
INSPIRATION CONSOLIDATED  
COPPER COMPANY  
P.O. BOX 87  
INSPIRATION, ARIZONA 85537

MAP FILED IN A MC 48023

STATE OF ARIZONA, County of Gila, ss:

I do hereby certify that the within instrument was filed and recorded at request of E. F. Reed

Date Apr. 6th, 1955 Time 1:40 P. M., Docket 29 Official Records Page 212  
Records of Gila County, Arizona.

WITNESS my hand and official seal the day and year first above written.

JOSEPH KINSMAN, County Recorder.

203536

By Joseph Kinsman Deputy



935302

STATE OF ARIZONA  
COUNTY OF GILA

I, Joseph Fineman, Recorder for Gila County, do hereby certify that the instrument of \_\_\_\_\_ filed at the \_\_\_\_\_

E. F. Reed  
on the 6th day of April,  
A. D., 1955 at 40 \_\_\_\_\_  
past 1 o'clock P. \_\_\_\_\_  
duly recorded in \_\_\_\_\_  
Docket 29,

at Page 212  
of Gila County \_\_\_\_\_

*Joseph Fineman*  
Recorder  
By \_\_\_\_\_

Deputy \_\_\_\_\_

INDEXED

COMPARED

PAGED

NOTED

A M C 48195

LOCATION NOTICE  
Lode Mining Claim

Dated \_\_\_\_\_ 19 \_\_\_\_\_

Filed and recorded at the request

of \_\_\_\_\_

on \_\_\_\_\_ 19 \_\_\_\_\_

at \_\_\_\_\_ M. in \_\_\_\_\_

Book \_\_\_\_\_ at page \_\_\_\_\_

County Recorder \_\_\_\_\_

By \_\_\_\_\_ Deputy Recorder

Arizona Record

Printed for RYAN-EVANS—Globe Arizona

RECEIVED  
BLM. AZ STATE MINING

JUL 17 1959

10:00 A.M.  
PHOENIX, ARIZONA

RECEIVED  
B.L.M. AZ STATE OFFICE

DOCKET 215 PAGE 164

JUL 17 1979

LOCATION NOTICE

10:00 A.M.  
PHOENIX, ARIZONA

LODE MINING CLAIM

A MC 48197

This mining claim, the name of which is the CHRISTMAS 82  
mining claim, was located by the undersigned INSPIRATION CONSOLIDATED COPPER COMPANY  
on the 19 day of JUNE 19 67  
This claim is 1500 feet long and 600 feet wide, and the point of  
discovery is 50 feet from the EAST end and 250 feet from the WEST  
end of this claim.

The general course of this claim is from EAST to WEST

This claim is situated and located in the BANNER  
Mining District, in GILA County, State of ARIZONA about 3/4 MILE  
in a SOUTHWESTERLY Direction from CHRISTMAS 1915 #3 SHIRT

This claim is located in the SW 1/4 of section 30, T. 4 S., R. 16 E., and  
in the SE 1/4 of section 25, T. 4 S., R. 15 E., G. & S. R. M.

Dated and posted on the ground the day and year first above written.

Witness: [Signature]

[Signature]

[Signature]

MAP FILED IN A MC 48023

297791

STATE OF ARIZONA, County of Gila, ss:

I do hereby certify that the within instrument was filed and recorded at request of Inspiration Consolidated Copper Company

Date June 27, 1967 Time 1:30 P. M., Docket 215 Official Records Page 164  
Records of Gila County, Arizona.

WITNESS my hand and official seal the day and year first above written.

INDEXED  
PHOTO-COPIED  
PAGED  
COMPARED

DORIS PARKIN, County Recorder

By Elizabeth H. Dempster Deputy.

OWNER:  
INSPIRATION CONSOLIDATED  
COPPER COMPANY  
P.O. BOX 87  
INSPIRATION, ARIZONA 85537

JUL 17 1979

10:00 A.M.  
PHOENIX, ARIZONA

LOCATION NOTICE

LODE MINING CLAIM

AME 48198

This mining claim, the name of which is the CHRISTINA 23  
mining claim, was located by the undersigned Inspiration Consolidated Copper Company  
on the 17 day of JUNE 19 67  
This claim is 1500 feet long and 600 feet wide, and the point of  
discovery is 50 feet from the EAST end and 1450 feet from the WEST  
end of this claim.

The general course of this claim is from EAST to WEST

This claim is situated and located in the BANNER  
Mining District, in GILA County, State of ARIZONA about 4200 ft  
in a SOUTHWESTERLY Direction from CHRISTINA MINE #3 SHAFT

This claim is located in the SW $\frac{1}{4}$  of section 30 and in the NW $\frac{1}{4}$  of  
section 31, T. 4 S. R. 16 E., and in the SE $\frac{1}{4}$  of section 25 and  
in the NE $\frac{1}{4}$  of section 36, T. 4 S. R. 15 E., G. & S. R. M.

Dated and posted on the ground the day and year first above written.

Witness: Raymond A. [Signature]

INSPIRATION CONSOLIDATED COPPER COMPANY

By: John T. [Signature]

297792

MAP FILED IN A MC 48023

STATE OF ARIZONA, County of Gila, ss:

I do hereby certify that the within instrument was filed and recorded at request of Inspiration Consolidated Copper Company

Date June 27, 1967 Time 1:30 P. M., Docket 215 Official Records Page 165  
Records of Gila County, Arizona.

WITNESS my hand and official seal the day and year first above written.

INDEXED  
PHOTO-COPIED  
PAGED  
COMPARED

DORIS PARKIN, County Recorder

By Elizabeth Kempton Deputy.

OWNER:  
INSPIRATION CONSOLIDATED  
COPPER COMPANY  
P.O. BOX 87  
INSPIRATION, ARIZONA 85537

RECEIVED  
B.L.M. AZ STATE OFFICE

DOCKET 215 PAGE 166

JUL 17 1979

LOCATION NOTICE

LODE MINING CLAIM

A MC 48199

10:00 A.M.  
PHOENIX, ARIZONA

This mining claim, the name of which is the CHRISTOPHER 24  
mining claim, was located by the undersigned Inspiration Consolidated Copper Company  
on the 19 day of JUNE 19 67  
This claim is 500 feet long and 600 feet wide, and the point of  
discovery is 0 feet from the EAST end and 1450 feet from the WEST  
end of this claim.

The general course of this claim is from EAST to WEST

This claim is situated and located in the BANNER

Mining District, in GILA County, State of ARIZONA about 4700 FT

in a SOUTHWESTERLY Direction from CHRISTOPHER MINE #3 SHAFT

This claim is located in the NW 1/4 of section 31, T. 4 S., R. 16 E.  
and in the NE 1/4 of section 36, T. 4 S., R. 15 E., G. & S. R. N.

Dated and posted on the ground the day and year first above written.

Witness: Raymond L. Lambie

Inspiration Consolidated Copper Company

John T. Smith

297793

STATE OF ARIZONA, County of Gila, ss:

I do hereby certify that the within instrument was filed and recorded at request of Inspiration Consolidated Copper Company

Date June 27, 1967 Time 1:30 P. M. Docket 215 Official Records Page 166

Records of Gila County, Arizona.

WITNESS my hand and official seal the day and year first above written.

INDEXED  
PHOTO-COPIED  
PAGED  
COMPARED

DORIS PARKIN, County Recorder

By Elizabeth Rempton Deputy.

OWNER:  
INSPIRATION CONSOLIDATED  
COPPER COMPANY  
P.O. BOX 87  
INSPIRATION, ARIZONA 85537

MAP FILED IN A MC 48023

JUL 17 1979

10:00 A.M.  
PHOENIX, ARIZONA

## LOCATION NOTICE

LODE MINING CLAIM

A MC 48200

This mining claim, the name of which is the CHRISTOPHER 25  
mining claim, was located by the undersigned INSPIRATION CONSOLIDATED COPPER COMPANY  
on the 19 day of JUNE 19 67  
This claim is 1500 feet long and 600 feet wide, and the point of  
discovery is 50 feet from the East end and 1450 feet from the West  
end of this claim.

The general course of this claim is from East to West

This claim is situated and located in the BANNER  
Mining District, in GILA County, State of ARIZONA about 7100 ft  
in a Southeasterly Direction from CHRISTOPHER 25

This claim is located in the NW 1/4 of section 31, T. 4 S., R. 16 E.,  
and in the NE 1/4 of section 36, T. 4 S., R. 15 E., G. & S. R. M.,

Dated and posted on the ground the day and year first above written.

Witness: [Signature]

INSPIRATION CONSOLIDATED COPPER COMPANY

By: [Signature]

MAP FILED IN A MC 48023

297794

STATE OF ARIZONA, County of Gila, ss:

I do hereby certify that the within instrument was filed and recorded at request of Inspiration ConsolidatedDate June 27, 1967 Time 1:30 P.M., Docket 215 Copper Company  
Records of Gila County, Arizona. Official Records Page 167

WITNESS my hand and official seal the day and year first above written.

INDEXED  
PHOTO-COPIED  
PAGED  
COMPARED

DORIS PARKIN, County Recorder

By: Elizabeth Remptor Deputy.

OWNER:  
INSPIRATION CONSOLIDATED  
COPPER COMPANY  
P.O. BOX 87  
INSPIRATION, ARIZONA 85537

RECEIVED  
B.L.M. AZ STATE OFFICE

JUN 17 1979

10:00 A.M.  
PHOENIX, ARIZONA

AMENDED

LOCATION NOTICE

LODE MINING CLAIM

DOCKET 181 PAGE 120

A MC 48201

This mining claim, the name of which is the INSPIRATION 1

mining claim, was located by the undersigned Inspiration Consolidated Copper Company, a  
corporation on the 28<sup>th</sup> day of July 1965

This claim is 1500 feet long and 600 feet wide, and the point of  
discovery is 50 feet from the southwest end and 1450 feet from the northeast  
end of this claim.

The general course of this claim is from Northeast to Southwest

This claim is situated and located in the Banner

Mining District, in Gila County, State of Arizona, about 0.80 miles

in a Northeasterly direction from the Christmas Mine. This claim adjoins a

portion of the northwest side line of the Beverly No. 4 claim and also adjoins a por-

tion of the northeast end line of the Christmas 2 claim. This claim is located

in the SE 1/4 and SW 1/4 of section 20, T. 4 S., R. 16 E., G. & S. R. M.

Dated and posted on the ground the day and year first above written.

Witness: Larry D. Le Compte

INSPIRATION CONSOLIDATED COPPER COMPANY

OWNER:

INSPIRATION CONSOLIDATED  
COPPER COMPANY

P.O. BOX 87

INSPIRATION, ARIZONA 85537

By: David W. Johnson

MAP FILED IN A MC 48201 3

STATE OF ARIZONA, County of Gila, ss:

I do hereby certify that the within instrument was filed and recorded at request of Inspiration Consolidated Copper Company

Date Aug. 31, 1965 Time 1:00 P. M., Docket 181 Official Records Page 120  
Records of Gila County, Arizona.

WITNESS my hand and official seal the day and year first above written.

DORIS PARKIN, County Recorder

281078

By Doris Parkin

Recorder.

PAGE 100

# Notice of Mining Location

LODE CLAIM

A MC 48201

TO ALL WHOM IT MAY CONCERN:

This Mining Claim, the name of which is the Inspiration 1 Mining Claim, situate on lands belonging to the United States of America, and in which there are valuable mineral deposits, was entered upon and located for the purpose of exploration and purchase by Inspiration Consolidated Copper Co.

a Corporation

(Locator must insert either "a citizen of the United States" or "who has declared his intention of becoming a citizen of the United States.")

the undersigned, on the 3rd day of February, 1955.

The length of this claim is 1500 feet,

and we claim 1450 feet,

in a northeasterly direction and 50

feet in a southwesterly direction from the center of the discovery shaft, at which this notice is posted, lengthwise of the claim, together with 300 feet in width of the surface grounds, on each side of the center of said claim. The general course of the lode deposit and premises is from the

northeast to the Southwest.

The claim is situated and located in the Banner Mining District, in Gila County, in the State of Arizona, about 1/2 mile

in a northeasterly direction from The Christmas mine

The surface boundaries of the claim are marked upon the ground as follows: Beginning at a 3x4 post

at a point in a Southwesterly direction 50 feet from the discovery shaft (at which this notice is posted), being in the center of the westerly end line of said claim; thence northwesterly 300 feet to a 3x4 post, being the northwesterly corner of said claim; thence northeasterly 1500 feet to a 3x4 post, being at the northeasterly corner of said claim; thence southeasterly 300 feet to a 3x4 post at the center of the easterly end of said claim; thence southeasterly 300 feet to a 3x4 post being at the southeasterly corner of said claim; thence southwesterly 1500 feet to a 3x4 post at the Southwesterly corner of said claim; thence northwesterly 300 feet to the place of beginning.

Dated and posted on the grounds this 3rd day of February, 1955.

Inspiration Consolidated Copper Co.  
by: E. F. Reed

STATE OF ARIZONA, County of Gila, ss:

I do hereby certify that the within instrument was filed and recorded at request of E. F. Reed

Date Feb. 16th, 1955 Time 3:25 P. M., Docket 25 Official Records Page 438  
Records of Gila County, Arizona.

WITNESS my hand and official seal the day and year first above written.

JOSEPH KINSMAN, County Recorder.

JUL 17 1979

# Notice of Mining Location

LODE CLAIM

A MC 48202

10:00 A.M.  
PHOENIX, ARIZONA

TO ALL WHOM IT MAY CONCERN:

This Mining Claim, the name of which is the Inspiration 4  
Mining Claim, situate on lands belonging to the United States of America, and in which there  
are valuable mineral deposits, was entered upon and located for the purpose of exploration  
and purchase by Inspiration Consolidated Copper Company

a Corporation

(Locator must insert either "a citizen of the United States" or "who has declared his intention of becoming a citizen of the United States.")

the undersigned, on the 29 day of DEC., 1954

The length of this claim is 1500 feet,

and we claim 50 feet,

in a northerly direction and 1450

feet in a southerly direction from  
the center of the discovery shaft, at which this notice is posted, lengthwise of the claim, to-

gether with 300 feet in width of the surface grounds, on each side of  
the center of said claim. The general course of the lode deposit and premises is from the

north to the south

The claim is situated and located in the Banner Mining District, in

Gila County, in the State of Arizona, about 1/2 mile

in a northerly direction from Christmas Mine

This claim is located in the NW 1/4, SW 1/4, NE 1/4, SE 1/4 of section 20,

T. 4 S., R. 16 E., G. & S. R. M.

The surface boundaries of the claim are marked upon the ground as follows: Beginning  
at a 3x4 stake

at a point in a north direction 50 feet from

the discovery shaft (at which this notice is posted), being in the center of the north

end line of said claim; thence 300 east feet to a 3x4 stake

, being the northeast corner of said claim; thence

south 1500 feet to a 3x4 stake, being at the

southeast corner of said claim; thence west 300 feet

to a 3x4 stake at the center of the south end of said claim;

thence west 300 feet to a 3x4 stake being at the

southwest corner of said claim; thence north 1500 feet

to a 3x4 stake at the northwest corner of said claim;

thence east 300 feet to the place of beginning.

Dated and posted on the grounds this 29 day of DEC., 1954

Inspiration Consolidated Copper Company By C. D. Huphane

and Carl W. Bick

STATE OF ARIZONA, County of Gila, ss:

I do hereby certify that the within instrument was filed and recorded at request of E. F. Reed

Date Jan. 20th, 1955 Time 4:10 P. M., Docket 24 Official Records Page 187  
Records of Gila County, Arizona.

MAP FILED IN A MC 48023

OWNER:  
INSPIRATION CONSOLIDATED  
COPPER COMPANY  
P.O. BOX 87  
INSPIRATION, ARIZONA 85537



RECEIVED  
B.L.M. AZ STATE OFFICE

JUL 17 1979

# Notice of Mining Location

LODE CLAIM

A MC 48203

TO ALL WHOM IT MAY CONCERN:  
PHOENIX, ARIZONA

This Mining Claim, the name of which is the Inspiration 5  
Mining Claim, situate on lands belonging to the United States of America, and in which there  
are valuable mineral deposits, was entered upon and located for the purpose of exploration  
and purchase by Inspiration Consolidated Copper Company  
a Corporation

(Locator must insert either "a citizen of the United States" or "who has declared his intention of becoming a citizen of the United States.")

the undersigned, on the 29 day of DEC., 1954

The length of this claim is 1500 feet,  
and we claim 50 feet,  
in a northerly direction and 1450  
feet in a southerly direction from  
the center of the discovery shaft, at which this notice is posted, lengthwise of the claim, to-  
gether with 300 feet in width of the surface grounds, on each side of  
the center of said claim. The general course of the lode deposit and premises is from the  
north to the south

The claim is situated and located in the Banner Mining District, in  
Gila County, in the State of Arizona, about 1/2 mile  
in a northerly direction from Christmas Mine  
This claim is located in the NW 1/4 and SW 1/4 of section 20,  
T. 4 S., R. 16 E., G. & S. R. M.

The surface boundaries of the claim are marked upon the ground as follows: Beginning  
at a 3x4 stake

at a point in a north direction 50 feet from  
the discovery shaft (at which this notice is posted), being in the center of the north  
end line of said claim; thence east 300 feet to a 3x4 stake  
being the northeast corner of said claim; thence  
south 1500 feet to a 3x4 stake, being at the  
southeast corner of said claim; thence west 300 feet  
to a 3x4 stake at the center of the south end of said claim;  
thence west 300 feet to a 3x4 stake being at the  
southwest corner of said claim; thence north 1500 feet  
to a 3x4 stake at the northwest corner of said claim;  
thence east 300 feet to the place of beginning.

Dated and posted on the grounds this 29 day of DEC., 1954  
Inspiration Consolidated Copper Company By V. D. Huffine  
and Carl W. Buck

MAP FILED IN A MC 48023

OWNER:  
INSPIRATION CONSOLIDATED  
COPPER COMPANY  
P.O. BOX 87  
INSPIRATION, ARIZONA 85537

STATE OF ARIZONA, County of Gila, ss:  
I do hereby certify that the within instrument was filed and recorded at request of E. F. Reed  
Date Jan. 20th, 1955 Time 4:10 P.M., Docket 24 Official Records Page 188  
Records of Gila County, Arizona.  
WITNESS my hand and official seal the day and year first above written.

JOSEPH KINSMAN, County Recorder.

RECEIVED  
B.L.M. AZ STATE OFFICE

JUL 17 1979

10:00 A.M.  
PHOENIX, ARIZONALOCATION NOTICE  
LODE MINING CLAIM

A MC 48204

This mining claim, the name of which is the INSPIRATION 45  
mining claim, was located by the undersigned Inspiration Consolidated Copper  
Company on the 3rd day of Aug 1956.

This claim is 1500 feet long and 600 feet wide, and the point of discovery is 25  
feet from the East end and 1475 feet from the West  
end of this claim.

The general course of this claim is from East to West to

This claim is situated and located in the Banner  
Mining District, in Gila County, State of Arizona, about 2 miles  
in a northerly direction from the Christmas Mine

This claim is located in the NE 1/4 and NW 1/4 of section 17,

T. 4 S., R. 16 E., G. & S. R. M.

Dated and posted on the ground the day and year first above written.

OWNER:  
INSPIRATION CONSOLIDATED  
COPPER COMPANY  
P.O. BOX 87  
INSPIRATION, ARIZONA 85537

Inspiration Consolidated Copper Co.

by: E. F. Reed

and Hugh W. Christman

STATE OF ARIZONA, County of Gila, ss:

I do hereby certify that the within instrument was filed and recorded at request of E. F. Reed

Date August 3, 1956 Time 4:30 P.M., Docket 59 Official Records Page 122  
Records of Gila County, Arizona.

WITNESS my hand and official seal the day and year first above written.

JOSEPH KINSMAN, County Recorder.

216947

By Joseph Kinman Deputy

48023  
MAP FILED IN A MC

## AMENDED LOCATION NOTICE

A MC 48205

RECEIVED  
B.L.M. AZ STATE OFFICE

JUL 17 1979

10:00 A.M.  
PHOENIX, ARIZONA

ALL MEN BY THESE PRESENTS:

This amended location notice is made, posted and recorded by Inspiration Consolidated Copper Company, a corporation, as owner of the INSPIRATION 47 mining claim, situated in the Banner Mining District, Gila County, Arizona.

The length of this claim is 1500, being 100 in a South direction and 1400 in a North direction from the discovery monument, on which this notice is posted, lengthwise of the claim, together with 300 feet in width of the surface ground on each side of the center of said claim. The general course of the claim is from North to South.

The claim is situated and located in the Banner Mining District in Gila County, in the State of Arizona, about one mile in a northeasterly direction from the Christmas Mine. This claim is located in the NE 1/4 and SE 1/4 of section 20, T. 4 S., R. 16 E., G. & S. R. M.

The surface boundaries of the claim are marked upon the ground as follows:

Beginning at the south end center at a point in a South direction 100 feet from the discovery monument (at which this notice is posted), being in the center of the South end line of said claim; thence West 300 feet to a monument, being the SouthWest corner of said claim; thence North 1500 feet to a monument being at the Northwest corner of said claim; thence East 300 feet to a monument at the center of the North end of said claim; thence East 300 feet to a monument being at the North East corner of said claim; thence South 1500 feet to a monument at the Southeast corner of said claim; thence, West 300 feet to the place of beginning.

This is an amended location notice of the INSPIRATION 47 mining claim, located by INSPIRATION CONSOLIDATED COPPER COMPANY on the 1 day of October, 1965, and recorded in Docket 182, at page 578, in the office of the County Recorder of Gila County, Arizona, to which reference is hereby made, and this amended location notice is made, posted and recorded to correct errors in the description in the original location notice.

Dated and posted on the ground this 18 day of JULY, 1968.

INSPIRATION CONSOLIDATED COPPER COMPANY

By John T. Eastland

Daniel W. Johnson

This amendment is to correct bearing errors in the notice filed in Docket 230, page 73, Gila County Court House

OWNER:  
INSPIRATION CONSOLIDATED  
COPPER COMPANY  
P.O. BOX 87  
INSPIRATION, ARIZONA 85537

MAP FILED IN A MC 48205

A MG 48205

308205

STATE OF ARIZONA, County of Gila, ss:

I do hereby certify that the within instrument was filed and recorded at request of Inspiration Consolidated  
Copper CompanyDate July 18, 1968 Time 11:10 A. M., Docket 238 Official Records Page 256,  
Records of Gila County, Arizona.

WITNESS my hand and official seal the day and year first above written.

DORIS PARKIN, County Recorder

By Mary V. De Paoli Deputy.INDEXED  
PHOTO-COPIEDPAGED  
COMPAREDRECEIVED  
B.L.M. AZ STATE OFFICE

JUL 17 1979

10:00 A.M.  
PHOENIX, ARIZONA

RECEIVED  
B.L.M. AZ STATE OFFICE

JUL 17 1979

LOCATION NOTICE

10:00 A.M.  
PHOENIX, ARIZONA

LODE MINING CLAIM

DOCKET 182 PAGE 578

AMC 48205

This mining claim, the name of which is the INSPIRATION 47  
mining claim, was located by the undersigned Inspiration Consolidated Copper Company, a  
corporation on the 1<sup>st</sup> day of October 1965  
This claim is 1500 feet long and 600 feet wide, and the point of  
discovery is 100 feet from the south end and 1400 feet from the north  
end of this claim.

The general course of this claim is from North to South

This claim is situated and located in the Banner  
Mining District, in Gila County, State of Arizona, about one mile  
in a northeasterly direction from the Christmas Mine. This claim adjoins  
the east side line of the Inspiration 4 claim and the south end line of the Inspiration  
14 claim.

Dated and posted on the ground the day and year first above written.

Witness: David L. Browning

INSPIRATION CONSOLIDATED COPPER COMPANY

David W. Johnson

STATE OF ARIZONA, County of Gila, ss:

I do hereby certify that the within instrument was filed and recorded at request of Inspiration Consolidated  
Copper Company

Date Oct. 5, 1965 Time 11:35 A.M., Docket 182 Official Records Page 578.  
Records of Gila County, Arizona.

WITNESS my hand and official seal the day and year first above written.

282049

DORIS PARKIN, County Recorder

By Doris Parkin Recorder.

RECEIVED  
B.L.M. AZ STATE OFFICE

JUL 17 1979

10:00 A.M.  
PHOENIX, ARIZONA

LOCATION NOTICE

LODE MINING CLAIM

DOCKET 182 PAGE 579

A.M.C. 48206

This mining claim, the name of which is the INSPIRATION 48  
mining claim, was located by the undersigned Inspiration Consolidated Copper Company, a  
corporation on the 1<sup>st</sup> day of October 1965  
This claim is 1500 feet long and 600 feet wide, and the point of  
discovery is 100 feet from the south end and 1400 feet from the north  
end of this claim.

The general course of this claim is from North to South

This claim is situated and located in the Banner  
Mining District, in Gila County, State of Arizona, about 1.15 miles  
in a northeasterly direction from the Christmas Mine. This claim adjoins  
the east side line of the Inspiration 47 claim and the south end line of the Inspira-  
tion 13 claim. This claim is located in the NE 1/4 and SE 1/4 of section 20,  
T. 4 S., R. 16 E., G. & S. R. M.

Dated and posted on the ground the day and year first above written.

Witness: David L. Browning

OWNER:  
INSPIRATION CONSOLIDATED  
COPPER COMPANY  
P.O. BOX 87  
INSPIRATION, ARIZONA 85537

INSPIRATION CONSOLIDATED COPPER COMPANY

David W. Johnson

MAP FILED IN A MC 48023

STATE OF ARIZONA, County of Gila, ss:

I do hereby certify that the within instrument was filed and recorded at request of Inspiration Consolidated  
Copper Company

Date Oct. 5, 1965 Time 11:35 A.M., Docket 182 Official Records Page 579.  
Records of Gila County, Arizona.

WITNESS my hand and official seal the day and year first above written.

282050

DORIS PARKIN, County Recorder

By Doris Parkin Recorder.

RECEIVED  
B.L.M. AZ STATE OFFICE

DOCKET 182 PAGE 580

JUL 17 1979

LOCATION NOTICE

10:00 A.M.  
PHOENIX, ARIZONA

LODE MINING CLAIM

A MC 48207

This mining claim, the name of which is the INSPIRATION 49  
mining claim, was located by the undersigned Inspiration Consolidated Copper Company, a  
corporation on the 1<sup>st</sup> day of October 19 65  
This claim is 1500 feet long and 600 feet wide, and the point of  
discovery is 100 feet from the south end and 1400 feet from the north  
end of this claim.

The general course of this claim is from North to South

This claim is situated and located in the Banner  
Mining District, in Gila County, State of Arizona, about 1.25 miles  
in a northeasterly direction from the Christmas Mine. This claim adjoins  
the east line of the Inspiration 48 claim and the south end line of the Inspiration  
12 claim. This claim is located in the NE 1/4 and SE 1/4 of section 20,  
T. 4 S., R. 16 E., G. & S. R. M.

Dated and posted on the ground the day and year first above written.

Witness: David L. Browning

INSPIRATION CONSOLIDATED COPPER COMPANY

David W. Johnson

MAP FILED IN A MC 48023

STATE OF ARIZONA, County of Gila, ss:

I do hereby certify that the within instrument was filed and recorded at request of Inspiration Consolidated  
Copper Company

Date Oct. 5, 1965 Time 11:35 A. M., Docket 182 Official Records Page 580.  
Records of Gila County, Arizona.

WITNESS my hand and official seal the day and year first above written.

DORIS PARKIN, County Recorder

282051

By Doris Parkin, Recorder.

OWNER:  
INSPIRATION CONSOLIDATED  
COPPER COMPANY  
P.O. BOX 87  
INSPIRATION, ARIZONA 85537

RECEIVED  
B.L.M. AZ STATE OFFICE

DOCKET 182 PAGE 581

JUL 17 1979 LOCATION NOTICE

LODE MINING CLAIM

A MC 48208

10:00 A.M.  
PHOENIX, ARIZONA

This mining claim, the name of which is the INSPIRATION 50

mining claim, was located by the undersigned Inspiration Consolidated Copper Company, a  
corporation

on the 1<sup>st</sup> day of October 19 65

This claim is 1500 feet long and 600 feet wide, and the point of

discovery is 550 feet from the south end and 950 feet from the north  
end of this claim.

The general course of this claim is from North to South

This claim is situated and located in the Banner

Mining District, in \_\_\_\_\_ County, State of Arizona, about 1.30 miles

in a northeasterly direction from the Christmas Mine. This claim adjoins the

east side line of the Inspiration 49 claim. This claim is located in the

NE 1/4 and SE 1/4 of section 20, T. 4 S., R. 16 E., G. & S. R. M.

Dated and posted on the ground the day and year first above written.

Witness: David L. Brown

OWNER:

INSPIRATION CONSOLIDATED  
COPPER COMPANY

P.O. BOX 87

INSPIRATION, ARIZONA 85537

STATE OF ARIZONA, County of Gila, ss:

I do hereby certify that the within instrument was filed and recorded at request of Inspiration Consolidated

Date Oct. 5, 1965 Time 11:35 A. M., Docket 182 Copper Company  
Records of Gila County, Arizona. Official Records Page 581.

WITNESS my hand and official seal the day and year first above written.

DORIS PARKIN, County Recorder

282052

By Doris Parkin Recorder.

MAP FILED IN A MC 48023



RECEIVED  
B.L.M. AZ STATE OFFICE

DOCKET 182 PAGE 582

LOCATION NOTICE

1111 17 1979

LODE MINING CLAIM

A MC 48209

10:00 A.M.

PHOENIX, ARIZONA

This mining claim, the name of which is the INSPIRATION 51

mining claim, was located by the undersigned Inspiration Consolidated Copper Company, a  
corporation on the 1<sup>st</sup> day of October 19 65

This claim is 1500 feet long and 600 feet wide, and the point of  
discovery is 400 feet from the north end and 1100 feet from the south  
end of this claim.

The general course of this claim is from North to South

This claim is situated and located in the Banner

Mining District, in \_\_\_\_\_ County, State of Arizona, about 1.65 miles

in a northeasterly direction from the Christmas Mine. This claim adjoins

the east side line of the Inspiration 12 claim, the south end line of the Inspiration

23 claim, and the north end line of the Inspiration 50 claim.

This claim is located in the NE 1/4 of section 20, T. 4 S., R. 16 E.

G. & S. R. M.

Dated and posted on the ground the day and year first above written.

Witness: David L. Brown

OWNER:

INSPIRATION CONSOLIDATED  
COPPER COMPANY

P.O. BOX 87

INSPIRATION, ARIZONA 85537

STATE OF ARIZONA, County of Gila, ss:

I do hereby certify that the within instrument was filed and recorded at request of

Inspiration Consolidated  
Copper Company

Date Oct. 5, 1965 Time 11:35 A. M., Docket 182 Official Records Page 582.  
Records of Gila County, Arizona.

WITNESS my hand and official seal the day and year first above written.

282053

DORIS PARKIN, County Recorder

By Doris Parkin, Recorder.

INSPIRATION CONSOLIDATED COPPER COMPANY

By: David W. Johnson

MAP FILED IN A MC 48023

12:45

298741

DOCKET 217 PAGE 279

STATE OF ARIZONA, County of Gila ss: Inspiration Consolidated  
I do hereby certify that the within instrument was filed and recorded at request of Copper Company

Date July 28, 1967 Time 12:45 P. M., Docket 217 Official Records Page 279,  
Records of Gila County, Arizona.

WITNESS my hand and official seal the day and year first above written.

RECEIVED  
B.L.M. AZ STATE OFFICE

INDEXED  
PHOTO-COPIED  
PAGED  
COMPARED

DORIS PARKIN, County Recorder

By Doris Parkin, Recorder.

JUL 17 1979

LOCATION NOTICE

48210

10:00 A.M.  
PHOENIX, ARIZONA

LODE MINING CLAIM

A MC

This mining claim, the name of which is the Inspiration 56  
mining claim, was located by the undersigned Inspiration Consolidated Copper Company  
on the 25<sup>TH</sup> day of JULY 1967

This claim is 1,500 feet long and 600 feet wide, and the point of  
discovery is 50 feet from the North end and 1,450 feet from the South  
end of this claim.

The general course of this claim is from Northerly to Southerly

This claim is situated and located in the Banner  
Mining District, in Gila County, State of Arizona, about 3260'  
in a N 73° W direction from The McDonald Shaft

This claim is located in the NW 1/4, NE 1/4, SW 1/4, SE 1/4, all in  
section 19, T. 4 S., R. 16 E., G. B. & S. R. M.

MAP FILED IN A MC 48023

Dated and posted on the ground the day and year first above written.

Witness: Wallace S. Platt

Inspiration Consolidated Copper Company

Robert Entepai

By: Carl W. Bick

OWNER:  
INSPIRATION CONSOLIDATED  
COPPER COMPANY  
P.O. BOX 87  
INSPIRATION, ARIZONA 85537

12:45

298742

DOCKET 217 PAGE 280

C STATE OF ARIZONA, County of Maricopa ss:

I do hereby certify that the within instrument was filed and recorded at request of Inspiration Consolidated

Date July 28, 1967 Time 12:45 P.M., Docket 217 Official Records Page 280,  
Records of Gila County, Arizona.

WITNESS my hand and official seal the day and year first above written.

INDEXED  
PHOTO-COPIED  
PAGE

RECEIVED

B.L.M. AZ STATE OFFICE

DORIS PARKIN, County Recorder

By Doris Parkin Recorder.

COMPARED

JUL 17 1979

LOCATION NOTICE

10:00 A.M.

LODE MINING CLAIM

PHOENIX, ARIZONA

A MC 48211

This mining claim, the name of which is the Inspiration 57  
mining claim, was located by the undersigned Inspiration Consolidated Copper Company  
on the 25<sup>TH</sup> day of JULY 1967

This claim is 1,500 feet long and 600 feet wide, and the point of  
discovery is 50 feet from the East end and 1,450 feet from the West  
end of this claim.

The general course of this claim is from Easterly to Westerly

This claim is situated and located in the Banner  
Mining District, in Gila County, State of Arizona, about 3215'  
in a N 65° W direction from The McDonald Shaft

This claim is located in the NW 1/4 and NE 1/4 of section 19,  
T. 4 S., R. 16 E., G. & S. R. M.

MAP FILED IN A MC 48023

Dated and posted on the ground the day and year first above written.

Witness:

Wallace S. Platt

Inspiration Consolidated Copper Company

By:

Carl W. Brink

OWNER:  
INSPIRATION CONSOLIDATED  
COPPER COMPANY  
P.O. BOX 87  
INSPIRATION, ARIZONA 85537

#2,000  
2120

304190

DOCKET 230 PAGE 75

STATE OF ARIZONA, County of Gila :

I do hereby certify that the within ment was filed and recorded at request of David W. Johnson

Date Mar. 15, 1968 Time 2:20 P.M., Docket 230 Official Records Page 75,  
Records of Gila County, Arizona.

WITNESS my hand and official seal the day and year first above written.

DORIS PARKIN, County Recorder

By Doris Parkin Recorder.

INDEXED

PHOTO-COPIED

PAGED

COMPARED

B.L.M. AZ STATE OFFICE

LOCATION NOTICE

JUL 17 1979

LODE MINING CLAIM

A MC 48212

10:00 A.M.

PHOENIX, ARIZONA

This mining claim, the name of which is the INSPIRATION 58

mining claim, was located by the undersigned INSPIRATION CONSOLIDATED COPPER COMPANY

on the 15 day of MARCH 19 68

This claim is 1500 feet long and 600 feet wide, and the point of  
discovery is 50 feet from the WEST end and 1450 feet from the  
EAST end of this claim.

The general course of this claim is from EAST to WEST

This claim is situated and located in the BANNER

Mining District, in GILA County, State of ARIZONA about (EAST) 150'

in a EASTERLY Direction from triangulation station "NR".

This claim is located in the SE 1/4 of section 20, T. 4 S., R. 16 E.  
G. & S. R. M.

Dated and posted on the ground the day and year first above written.

INSPIRATION CONSOLIDATED COPPER Co.

Witness: David W. Johnson

By: John T. Eastlick

OWNER:

INSPIRATION CONSOLIDATED  
COPPER COMPANY

P.O. BOX 87

INSPIRATION, ARIZONA 85537

MAP FILED IN A MC 48212

304191

DOCKET 230 PAGE 10

STATE OF ARIZONA, County of Gila ss:

I do hereby certify that the within instrument was filed and recorded at request of

David W. Johnson

Date Mar. 15, 1968 Time 2:20 P.M., Docket 230 Official Records Page 76,  
Records of Gila County, Arizona.

WITNESS my hand and official seal the day and year first above written.

David W. Johnson  
Box 123

INDEXED  
PHOTO-COPIED

DORIS PARKIN, County Recorder

By Doris Parkin Recorder.

RECEIVED  
Inspiration  
B.L.M. AZ STATE OFFICE COMPARED

JUL 17 1979

LOCATION NOTICE

A MC 48213

10:00 A.M.  
PHOENIX, ARIZONA

LODE MINING CLAIM

MAP FILED IN A MC 48213

This mining claim, the name of which is the INSPIRATION 59  
mining claim, was located by the undersigned

on the 15 day of MARCH 19 68

This claim is 1500 feet long and 600 feet wide, and the point of  
discovery is 50 feet from the WEST end and 1450 feet from the  
EAST end of this claim.

The general course of this claim is from EAST to WEST

This claim is situated and located in the BANNER  
Mining District, in GILA County, State of ARIZONA about 600'  
in a N 18° E Direction from triangulation station "NR"

This claim is located in the NE 1/4 and SE 1/4 of section 20, T. 4 S.,  
R. 16 E., G. 9 S. R. M.

Dated and posted on the ground the day and year first above written.

Witness:

David W. Johnson

INSPIRATION CONSOLIDATED COPPER CO.

BY:

John T. Eastlick

OWNER:

INSPIRATION CONSOLIDATED  
COPPER COMPANY

P.O. BOX 87

INSPIRATION, ARIZONA 85537

RECEIVED  
B.L.M. AZ STATE OFFICE

DOCKET 259 PAGE 345

LOCATION NOTICE

JUL 17 1979

LODE MINING CLAIM

A MC 48214

10:00 A.M.  
PHOENIX, ARIZONA

This mining claim, the name of which is the INSPIRATION 60  
mining claim, was located by the undersigned INSPIRATION CONSOLIDATED COPPER CO.  
on the 14<sup>th</sup> day of MARCH 19 69

This claim is 1500 feet long and 600 feet wide, and the point of  
discovery is 70 feet from the WEST end and 1450 feet from the EAST  
end of this claim.

The general course of this claim is from EAST to WEST

This claim is situated and located in the BANNER  
Mining District, in GILA County, State of ARIZONA about 3700  
in a WESTERLY Direction from SECTION CORNER 89, 16, 14 T. 4S. R. 16E

This claim is located in the SE 1/4 and SW 1/4 of section 8 and in the  
NE 1/4 and NW 1/4 of section 17, T. 4S, R. 16E, G. & S. R. M.

Dated and posted on the ground the day and year first above written.

Witness: \_\_\_\_\_

OWNER:  
INSPIRATION CONSOLIDATED  
COPPER COMPANY  
P.O. BOX 87  
INSPIRATION, ARIZONA 85537

INSPIRATION CONSOLIDATED COPPER CO.

BY: Allen M. Phroop

STATE OF ARIZONA, County of Gila, ss:

317180

I do hereby certify that the within instrument was filed and recorded at request of Inspiration Consolidated Copper Company

Date May 1, 1969 Time 12:40 P. M., Docket 259 Official Records Page 345,  
Records of Gila County, Arizona.

WITNESS my hand and official seal the day and year first above written.

INDEXED  
PHOTO-COPIED  
PAGED  
COMPARED

DORIS PARKIN, County Recorder

By Doris Parkin Recorder.

MAP FILED IN A MC 48023

RECEIVED  
B.L.M. AZ STATE OFFICE

JUN 17 1979

DOCKET 259 PAGE 346

10:00 A.M.  
PHOENIX, ARIZONA

LOCATION NOTICE

LODE MINING CLAIM

A MC 48215

This mining claim, the name of which is the INSPIRATION 61  
mining claim, was located by the undersigned INSPIRATION CONSOLIDATED COPPER CO.  
on the 14<sup>th</sup> day of MARCH 19 69

This claim is 1500 feet long and 600 feet wide, and the point of  
discovery is 50 feet from the EAST end and 1450 feet from the WEST  
end of this claim.

The general course of this claim is from EAST to WEST

This claim is situated and located in the PRINCE  
Mining District, in GILA County, State of ARIZONA about 2860 Feet  
in a W Direction from SECTION CORNER 8 9 16 17  
T4S R16E

This claim is located in the SW 1/4 of section 8 and in the NW 1/4  
of section 17, T.4S., R.16E., G. & S. R.M.

Dated and posted on the ground the day and year first above written.

Witness: \_\_\_\_\_

INSPIRATION CONSOLIDATED COPPER CO.

OWNER:  
INSPIRATION CONSOLIDATED  
COPPER COMPANY  
P.O. BOX 87  
INSPIRATION, ARIZONA 85537

BY: Allen H. Phroop

MAP FILED IN A MC 48215-3

STATE OF ARIZONA, County of Gila, ss:

I do hereby certify that the within instrument was filed and recorded at request of

Inspiration Consolidated  
Copper Company

Date May 1, 1969 Time 12:40 P. M., Docket 259 Official Records Page 346,  
Records of Gila County, Arizona.

WITNESS my hand and official seal the day and year first above written.

INDEXED  
PHOTO-COPIED  
PAGED  
COMPARSED

DORIS PARKIN, County Recorder

By Doris Parkin, Recorder

RECEIVED  
B.L.M. AZ STATE OFFICE

JUN 17 1979

LOCATION NOTICE

AMC 48216

10:00 A.M.  
PHOENIX, ARIZONA

LODE MINING CLAIM

DOCKET 259 PAGE 347

This mining claim, the name of which is the Inspiration 62  
mining claim, was located by the undersigned INSPIRATION CONSOLIDATED COPPER CO.  
on the 14<sup>th</sup> day of March 19 69

This claim is 1500 feet long and 400 feet wide, and the point of  
discovery is 50 feet from the South end and 1750 feet from the North  
end of this claim.

The general course of this claim is from North to South

This claim is situated and located in the Phoenix  
Mining District, in Gila County, State of Arizona about 2000  
in a North Direction from Section 8, T.4S, R.16E

This claim is located in the SW 1/4 of section 8, T.4S, R.16E, G. & S.R.M.

Dated and posted on the ground the day and year first above written.

Witness: \_\_\_\_\_

OWNER:  
INSPIRATION CONSOLIDATED  
COPPER COMPANY  
P.O. BOX 87  
INSPIRATION, ARIZONA 85537

INSPIRATION CONSOLIDATED COPPER CO.  
BY: Allen H. Brooks

MAP FILED IN A MC 4802-3

STATE OF ARIZONA, County of Gila, ss:

317182

I do hereby certify that the within instrument was filed and recorded at request of Inspiration Consolidated Copper Company

Date May 1, 1969 Time 12:40 P. M., Docket 259 Official Records Page 347,  
Records of Gila County, Arizona.

WITNESS my hand and official seal the day and year first above written.

DORIS PARKIN, County Recorder

INDEXED  
PHOTO-COPIED  
PAGED

By Doris Parkin Recorder

COMPARED



MAY 17 1979

DOCKET 259 PAGE 348

10:00 A.M.  
PHOENIX, ARIZONA

LOCATION NOTICE

LODE MINING CLAIM

A MC 48217

This mining claim, the name of which is the INSPIRATION 63  
mining claim, was located by the undersigned INSPIRATION CONSOLIDATED COPPER CO.  
on the 14<sup>th</sup> day of MARCH 19 69

This claim is 1500 feet long and 600 feet wide, and the point of  
discovery is 50 feet from the SOUTH end and 1450 feet from the NORTH  
end of this claim.

The general course of this claim is from NORTH to SOUTH

This claim is situated and located in the BARBER  
Mining District, in GILA County, State of ARIZONA, about 3470 feet  
in a WESTERLY Direction from Section Corner 20, 14, T4S, R16E

This claim is located in the SW 1/4 of section 8, T. 4 S., R. 16 E., G. & S. R. N.

Dated and posted on the ground the day and year first above written.

Witness: \_\_\_\_\_

INSPIRATION CONSOLIDATED COPPER CO.

OWNER:  
INSPIRATION CONSOLIDATED  
COPPER COMPANY  
P.O. BOX 87  
INSPIRATION, ARIZONA 85537

BY: Allen H. Phroop

MAP FILED IN A MC 48023

# 200  
12:40  
C  
STATE OF ARIZONA, County of Gila, ss: **317183**  
I do hereby certify that the within instrument was filed and recorded at request of Inspiration Consolidated Copper Company  
Date May 1, 1969 Time 12:40 P. M., Docket 259 Official Records Page 348,  
Records of Gila County, Arizona.

WITNESS my hand and official seal the day and year first above written.

INDEXED  
PHOTO-COPIED  
PAGED  
COMPARED

DORIS PARKIN, County Recorder

By Doris Parkin Recorder

JUL 17 1979

10:00 A.M. LOCATION NOTICE  
PHOENIX, ARIZONA LODE MINING CLAIM

A MC 48218

DOCKET 259 PAGE 349

This mining claim, the name of which is the Tacumbone 64  
mining claim, was located by the undersigned INSPIRATION CONSOLIDATED COPPER CO  
on the 14<sup>th</sup> day of MARCH 19 69

This claim is 1500 feet long and 600 feet wide, and the point of  
discovery is 50 feet from the South end and 1450 feet from the Western  
end of this claim.

The general course of this claim is from North to South

This claim is situated and located in the Phoenix  
Mining District, in Gila County, State of Arizona about 4070  
in a Western Direction from Section 8, T.4S., R.16E., G. & S. R. M.

This claim is located in the SW 1/4 of section 8, T.4S., R.16E., G. & S. R. M.

Dated and posted on the ground the day and year first above written.

Witness: \_\_\_\_\_

OWNER:  
INSPIRATION CONSOLIDATED  
COPPER COMPANY  
P.O. BOX 87  
INSPIRATION, ARIZONA 85537

INSPIRATION CONSOLIDATED COPPER CO  
BY: W. M. E. R.  
Norman S. Todd

MAP FILED IN A MC 48023

#200  
12:40  
C

STATE OF ARIZONA, County of Gila, ss: 317184  
I do hereby certify that the within instrument was filed and recorded at request of Inspiration Consolidated  
Copper Company  
Date May 1, 1969 Time 12:40 P. M., Docket 259 Official Records Page 349,  
Records of Gila County, Arizona.

WITNESS my hand and official seal the day and year first above written.

INDEXED  
PHOTO-COPIED  
PAGED  
COMPARSED

DORIS PARKIN, County Recorder

By Doris Parkin Recorder

RECEIVED  
B.L.M. AZ STATE OFFICE

## LOCATION NOTICE

JUL 17 1979

LODE MINING CLAIM

A MC 48219

10:00 A.M.  
PHOENIX, ARIZONA

This mining claim, the name of which is the INSPIRATION 65  
mining claim, was located by the undersigned INSPIRATION CONSOLIDATED COPPER CO.  
on the 14<sup>th</sup> day of MARCH 19 69.

This claim is 1500 feet long and 600 feet wide, and the point of  
discovery is 50 feet from the South end and 1450 feet from the North  
end of this claim.

The general course of this claim is from North to South.

This claim is situated and located in the INSPIRATION

Mining District, in GILA County, State of ARIZONA about 1450 FEET

in a Westerly Direction from Section 8, T. 4 S., R. 16 E., G. & S. R. M.

This claim is located in the SW<sup>1</sup>/<sub>4</sub> of section 8, T. 4 S., R. 16 E., G. & S. R. M.

Dated and posted on the ground the day and year first above written.

Witness: \_\_\_\_\_

INSPIRATION CONSOLIDATED COPPER CO.

OWNER:  
INSPIRATION CONSOLIDATED  
COPPER COMPANY  
P.O. BOX 87  
INSPIRATION, ARIZONA 85537

BY:

Allen H. Throop

MAP FILED IN A MC 48023

# 200  
12:40  
C  
STATE OF ARIZONA, County of Gila, ss:

317185

I do hereby certify that the within instrument was filed and recorded at request of Inspiration Consolidated Copper Company

Date May 1, 1969 Time 12:40 P. M., Docket 259 Official Records Page 350,  
Records of Gila County, Arizona.

WITNESS my hand and official seal the day and year first above written.

INDEXED  
PHOTO-COPIED  
PAGED  
COMPARED

DORIS PARKIN, County Recorder

By Doris Parkin Recorder

RECEIVED  
B.L.M. AZ STATE OFFICE

MAY 17 1979

LOCATION NOTICE

DOCKET 259 PAGE 351

10:00 A.M.  
PHOENIX, ARIZONA

LODE MINING CLAIM

A MC 48220

This mining claim, the name of which is the Tubac Mining Co.  
mining claim, was located by the undersigned INSPIRATION CONSOLIDATED COPPER CO.  
on the 14<sup>th</sup> day of MAY 19 69

This claim is 1500 feet long and 600 feet wide, and the point of  
discovery is 50 feet from the South end and 1250 feet from the North  
end of this claim.

The general course of this claim is from North to South

This claim is situated and located in the BAMBLE  
Mining District, in GILA County, State of ARIZONA about 5190 Feet  
in a North Direction from Section 7, T. 4 S., R. 16 E., G. & S. R. M.

This claim is located in the SE 1/4 of section 7, T. 4 S., R. 16 E., G. & S. R. M.

Dated and posted on the ground the day and year first above written.

Witness: Larry Plazon

INSPIRATION CONSOLIDATED COPPER CO.

OWNER:  
INSPIRATION CONSOLIDATED  
COPPER COMPANY  
P.O. BOX 87  
INSPIRATION, ARIZONA 85537

BY: Larry Plazon & Son

MAP FILED IN A MC 48023

STATE OF ARIZONA, County of Gila, ss:

317186

I do hereby certify that the within instrument was filed and recorded at request of

Inspiration Consolidated  
Copper Company

Date May 1, 1969 Time 12:40 P. M., Docket 259 Official Records Page 351,  
Records of Gila County, Arizona.

WITNESS my hand and official seal the day and year first above written.

INDEXED  
PHOTO-COPIED  
PAGED  
COMPARED

DORIS PARKIN, County Recorder

By Doris Parkin Recorder

MAY 17 1979

LOCATION NOTICE

10:00 A.M.  
PHOENIX, ARIZONA

LODE MINING CLAIM

A MC 48221

This mining claim, the name of which is the INSPIRATION 67  
mining claim, was located by the undersigned INSPIRATION CONSOLIDATED COPPER CO.  
on the 14<sup>th</sup> day of MAY 19 69

This claim is 1500 feet long and 600 feet wide, and the point of  
discovery is 50 feet from the West end and 1450 feet from the EAST  
end of this claim.

The general course of this claim is from East to West

This claim is situated and located in the BANNER  
Mining District, in GILA County, State of ARIZONA, about 5600 feet  
in a Westward Direction from SECTION CORNER 29, 11, 17 T4S. R16E

This claim is located in the SE 1/4 of section 7, SW 1/4 of section 8,  
NW 1/4 of section 17, and NE 1/4 of section 18, all in T. 4 S., R. 16 E.,  
G. & S. R. M.

Dated and posted on the ground the day and year first above written.

Witness: \_\_\_\_\_

OWNER:  
INSPIRATION CONSOLIDATED  
COPPER COMPANY  
P.O. BOX 87  
INSPIRATION, ARIZONA 85537

INSPIRATION CONSOLIDATED COPPER CO.

BY: Harold E. Ross  
Norman H. Todd

MAP FILED IN A MC 48023

STATE OF ARIZONA, County of Gila, ss:

I do hereby certify that the within instrument was filed and recorded at request of Inspiration Consolidated Copper Company

Date May 1, 1969 Time 12:40 P. M., Docket 259 Official Records Page 352,  
Records of Gila County, Arizona.

WITNESS my hand and official seal the day and year first above written.

INDEXED  
PHOTO-COPIED  
PAGED  
COMPARED

DORIS PARKIN, County Recorder

By Doris Parkin Recorder

\$2.00  
12:40  
c

317187

JUL 17 1979

10:00 A.M.  
PHOENIX, ARIZONA

LOCATION NOTICE

LODE MINING CLAIM

DOCKET 259 PAGE 353

A MC 48222

This mining claim, the name of which is the INSPIRATION 68  
mining claim, was located by the undersigned INSPIRATION CONSOLIDATED COPPER CO.  
on the 14<sup>th</sup> day of March 19 69

This claim is 300 feet long and 300 feet wide, and the point of  
discovery is 50 feet from the EAST end and 1400 feet from the West  
end of this claim.

The general course of this claim is from EAST to West

This claim is situated and located in the South  
Mining District, in Gila County, State of ARIZONA, about 6770  
in a South Direction from SECTION CORNER 29 16 11 T 4 S R 16 E

This claim is located in the SE 1/4 of section 7 and in the NE 1/4 of  
section 18, T. 4 S., R. 16 E., G. & S. R. M.

Dated and posted on the ground the day and year first above written.

Witness: \_\_\_\_\_

INSPIRATION CONSOLIDATED COPPER CO.

OWNER:  
INSPIRATION CONSOLIDATED  
COPPER COMPANY  
P.O. BOX 87  
INSPIRATION, ARIZONA 85537

By: Harold E. Pore  
Norman H. Todd

MAP FILED IN A MC 48023

#200  
12:40  
C  
STATE OF ARIZONA, County of Gila, ss: **317188**  
I do hereby certify that the within instrument was filed and recorded at request of Inspiration Consolidated Copper Company  
Date May 1, 1969 Time 12:40 P.M., Docket 259 Official Records Page 353,  
Records of Gila County, Arizona.

WITNESS my hand and official seal the day and year first above written.

INDEXED  
PHOTO-COPIED  
PAGED  
COMPARED

DORIS PARKIN, County Recorder

By Doris Parkin, Recorder

RECEIVED  
B.L.M. AZ STATE OFFICE

DOCKET 259 PAGE 354

JUN 17 1979 LOCATION NOTICE

A MC 48223

10:00 A.M.  
PHOENIX, ARIZONA

LODE MINING CLAIM

This mining claim, the name of which is the Inspiration 69  
mining claim, was located by the undersigned INSPIRATION CONSOLIDATED COPPER CO.  
on the 14<sup>th</sup> day of March 19 69

This claim is 1500 feet long and 600 feet wide, and the point of  
discovery is 50 feet from the SOUTH end and 1450 feet from the North  
end of this claim.

The general course of this claim is from North to South

This claim is situated and located in the BANNER  
Mining District, in GILA County, State of ARIZONA, about 6790 feet  
in a South Direction from Section 7, T.4S, R.16E, G. & S. R.M.

This claim is located in the SE 1/4 of section 7, T.4S, R.16E, G. & S. R.M.

Dated and posted on the ground the day and year first above written.

Witness: \_\_\_\_\_

OWNER:  
INSPIRATION CONSOLIDATED  
COPPER COMPANY  
P.O. BOX 87  
INSPIRATION, ARIZONA 85537

INSPIRATION CONSOLIDATED COPPER CO.

By: \_\_\_\_\_

Norman G. Todd

Norman G. Todd

MAP FILED IN A MC 48023

\$2.00  
12:40  
C

STATE OF ARIZONA, County of Gila, ss:

317189

I do hereby certify that the within instrument was filed and recorded at request of Inspiration Consolidated Copper Company

Date May 1, 1969 Time 12:40 P. M., Docket 259 Official Records Page 354,  
Records of Gila County, Arizona.

WITNESS my hand and official seal the day and year first above written.

INDEXED  
PHOTO-COPIED

PAGED  
COMPARED

DORIS PARKIN, County Recorder

By \_\_\_\_\_

Doris Parkin

Recorder

RECEIVED  
B.L.M. AZ STATE OFFICE

JUN 17 1979

10:00 A.M.  
PHOENIX, ARIZONA

LOCATION NOTICE

LODE MINING CLAIM

DOCKET 259 PAGE 355

A MC 48224

This mining claim, the name of which is the Inspiration 70  
mining claim, was located by the undersigned Inspiration Consolidated Copper Co.  
on the 17<sup>th</sup> day of March 19 69

This claim is 1500 feet long and 600 feet wide, and the point of  
discovery is 50 feet from the South end and 1450 feet from the North  
end of this claim.

The general course of this claim is from North to South

This claim is situated and located in the Banner  
Mining District, in Gila County, State of Arizona about 6350 feet  
in a Western Direction from Section Corner 8, 9, 16, 17 T4S, R16E

This claim is located in the SE 1/4 of section 7, T. 4 S., R. 16 E., G. & S. R.

Dated and posted on the ground the day and year first above written.

Witness: \_\_\_\_\_

OWNER:  
INSPIRATION CONSOLIDATED  
COPPER COMPANY  
P.O. BOX 87  
INSPIRATION, ARIZONA 85537

Inspiration Consolidated Copper Co.

[Signature]  
[Signature]

MAP FILED IN A MC 48224 3

# 210  
12:40  
C

STATE OF ARIZONA, County of Gila, ss:

317190

I do hereby certify that the within instrument was filed and recorded at request of Inspiration Consolidated

Date May 1, 1969 Time 12:40 P. M., Docket 259 Copper Company  
Records of Gila County, Arizona. Official Records Page 355,

WITNESS my hand and official seal the day and year first above written.

INDEXED  
PHOTO-COPIED  
PAGED  
COMPARED

DORIS PARKIN, County Recorder

By [Signature] Recorder



RECEIVED  
B.L.M. AZ STATE OFFICE

DOCKET 259 PAGE 356

JUL 17 1979

LOCATION NOTICE

LODE MINING CLAIM

A MC 48225

10:00 A.M.  
PHOENIX, ARIZONA

This mining claim, the name of which is the Inspiration 71  
mining claim, was located by the undersigned Inspiration Consolidated  
Copper Co. on the 18<sup>th</sup> day of March 19 69

This claim is 1500 feet long and 600 feet wide, and the point of  
discovery is 200 feet from the East end and 1300 feet from the West  
end of this claim.

The general course of this claim is from East to West

This claim is situated and located in the BANNER  
Mining District, in GILA County, State of ARIZONA about 1500  
in a SOUTHWEST Direction from Section Corner 89, 1607 T4S R16E

This claim is located in the NW<sup>1</sup>/<sub>4</sub> and NE<sup>1</sup>/<sub>4</sub> of section 17, T. 4 S.,  
R. 16 E., G. & S. R. M.

Dated and posted on the ground the day and year first above written.

Witness: \_\_\_\_\_

OWNER:  
INSPIRATION CONSOLIDATED  
COPPER COMPANY  
P.O. BOX 87  
INSPIRATION, ARIZONA 85537

INSPIRATION CONSOLIDATED COPPER CO.

BY: J. Wild & Ross  
Allen H. Phroop

MAP FILED IN A MC 48023

#200  
12:40  
C  
STATE OF ARIZONA, County of Gila, ss: 317191  
I do hereby certify that the within instrument was filed and recorded at request of Inspiration Consolidated  
Copper Company  
Date May 1, 1969 Time 12:40 P. M., Docket 259 Official Records Page 356,  
Records of Gila County, Arizona.

WITNESS my hand and official seal the day and year first above written.

INDEXED  
PHOTO-COPIED  
PAGE  
COMPARED

DORIS PARKIN, County Recorder

By Doris Parkin Recorder

RECEIVED  
B.L.M. AZ STATE OFFICE

JUN 17 1979

10:00 A.M.  
PHOENIX, ARIZONA

LOCATION NOTICE

LODE MINING CLAIM

DOCKET 259 PAGE 357

A MC 48226

This mining claim, the name of which is the INSPIRATION 72  
mining claim, was located by the undersigned INSPIRATION CONSOLIDATED  
COPPER on the 18<sup>th</sup> day of MARCH 19 69

This claim is 1500 feet long and 600 feet wide, and the point of  
discovery is 200 feet from the EAST end and 1300 feet from the WEST  
end of this claim.

The general course of this claim is from EAST to WEST

This claim is situated and located in the BANNER  
Mining District, in GILA County, State of ARIZONA, about 1800 FEET  
in a SOUTHWESTERLY Direction from SOUTH CORNER SE 1/4 T4S R16E

This claim is located in the NW 1/4 and NE 1/4 of section 17,  
T. 4 S., R. 16 E., G. & S. R. M.

Dated and posted on the ground the day and year first above written.

Witness: \_\_\_\_\_

OWNER:  
INSPIRATION CONSOLIDATED  
COPPER COMPANY  
P.O. BOX 87  
INSPIRATION, ARIZONA 85537

BY: H. W. Wilson

Craig W. Wilson

MAP FILED IN A MC 48023

STATE OF ARIZONA, County of Gila, ss:

317192

I do hereby certify that the within instrument was filed and recorded at request of Inspiration Consolidated  
Copper Company

Date May 1, 1969 Time 12:40 P. M., Docket 259 Official Records Page 357,  
Records of Gila County, Arizona.

WITNESS my hand and official seal the day and year first above written.

INDEXED  
PHOTO-COPIED  
PAGE 1  
COMPARED

DORIS PARKIN, County Recorder

By Doris Parkin

Recorder

JUN 17 1979

10:00 A.M.  
PHOENIX, ARIZONA

DOCKET 259 PAGE 358

## LOCATION NOTICE

## LODE MINING CLAIM

A MC 48227

This mining claim, the name of which is the INSPIRATION 73  
mining claim, was located by the undersigned INSPIRATION CONSOLIDATED  
COPPER CO on the 18<sup>th</sup> day of MARCH 19 69

This claim is 1500 feet long and 200 feet wide, and the point of  
discovery is 200 feet from the EAST end and 1300 feet from the  
WEST end of this claim.

The general course of this claim is from EAST to WEST

This claim is situated and located in the BANNER  
Mining District, in GILA County, State of ARIZONA about 2250 FEET  
in a SOUTHWESTERLY Direction from SECTION CORNER 9, 9, 16, 17 T4S R16E

This claim is located in the NE 1/4 and NW 1/4 of section 17, T. 4 S.,  
R. 16 E., G. & S. R. M.

Dated and posted on the ground the day and year first above written.

Witness: \_\_\_\_\_

OWNER:  
INSPIRATION CONSOLIDATED  
COPPER COMPANY  
P.O. BOX 87  
INSPIRATION, ARIZONA 85537

INSPIRATION CONSOLIDATED COPPER CO.

BY: Allen M. Throop

MAP FILED IN A MC 48023

STATE OF ARIZONA, County of Gila, ss:

317193

I do hereby certify that the within instrument was filed and recorded at request of Inspiration Consolidated Copper Company

Date May 1, 1969 Time 12:40 P. M., Docket 259 Official Records Page 358,  
Records of Gila County, Arizona.

WITNESS my hand and official seal the day and year first above written.

INDEXED  
PHOTO-COPIED  
PAGED  
COMPARED

DORIS PARKIN, County Recorder

By Doris Parkin Recorder

#200  
12:40  
C

JUL 17 1979

DOCKET 259 PAGE 359

10:00 A.M.  
PHOENIX, ARIZONA

LOCATION NOTICE

LODE MINING CLAIM

A MC 48228

This mining claim, the name of which is the THUNDERBOLT 74  
mining claim, was located by the undersigned INSPIRATION CONSOLIDATED COPPER CO.  
on the 14<sup>th</sup> day of March 19 69

This claim is 1500 feet long and 600 feet wide, and the point of  
discovery is 50 feet from the South end and 450 feet from the West  
end of this claim.

The general course of this claim is from North to South

This claim is situated and located in the Boulder  
Mining District, in GILA County, State of Arizona about 3000  
in a South Direction from Section 89/1617

This claim is located in the NW<sup>1</sup>/<sub>4</sub> of section 17, T. 4 S., R. 16 E.,  
G. & S. R. M.

Dated and posted on the ground the day and year first above written.

Witness: Larry D. LeCompte

OWNER:  
INSPIRATION CONSOLIDATED  
COPPER COMPANY  
P.O. BOX 87  
INSPIRATION, ARIZONA 85537

INSPIRATION CONSOLIDATED COPPER CO.

Doris Parkin

MAP FILED IN A MC 48023

317194

STATE OF ARIZONA, County of Gila, ss:

I do hereby certify that the within instrument was filed and recorded at request of Inspiration Consolidated Copper Company

Date May 1, 1969 Time 12:40 P. M., Docket 259 Official Records Page 359,  
Records of Gila County, Arizona.

WITNESS my hand and official seal the day and year first above written.

INDEXED  
PHOTO-COPIED  
PAGED  
COMPARED

DORIS PARKIN, County Recorder

By Doris Parkin Recorder

JUL 17 1979

DOCKET 259 PAGE 360

10:00 A.M.  
PHOENIX, ARIZONA

LOCATION NOTICE

LODE MINING CLAIM

A MC 48229

This mining claim, the name of which is the Inspiration 75  
mining claim, was located by the undersigned INSPIRATION CONSOLIDATED COPPER CO.  
on the 14<sup>th</sup> day of June 19 69

This claim is 1400 feet long and 600 feet wide, and the point of  
discovery is 50 feet from the North end and 1400 feet from the South  
end of this claim.

The general course of this claim is from North to South

This claim is situated and located in the Phoenix  
Mining District, in GILA County, State of Arizona about 26.75  
in a South Direction from Spring Canyon 89140 T16 R16E

This claim is located in the NW<sup>1</sup>/<sub>4</sub> and SW<sup>1</sup>/<sub>4</sub> of section 17,  
T. 4 S., R. 16 E., G. & S. R. M.

Dated and posted on the ground the day and year first above written.

Witness: Larry D. LeCompte

OWNER:  
INSPIRATION CONSOLIDATED  
COPPER COMPANY  
P.O. BOX 87  
INSPIRATION, ARIZONA 85537

INSPIRATION CONSOLIDATED COPPER CO.

BY: Doris Parkin Johnson

MAP FILED IN A MC 48023

#200  
13140  
C  
STATE OF ARIZONA, County of Gila, ss:  
I do hereby certify that the within instrument was filed and recorded at request of Inspiration Consolidated  
Copper Company  
Date May 1, 1969 Time 12:40 P. M., Docket 259 Official Records Page 360,  
Records of Gila County, Arizona.

WITNESS my hand and official seal the day and year first above written.

DORIS PARKIN, County Recorder

INDEXED  
PHOTO-COPIED  
PAGED  
COMPARED

By Doris Parkin Johnson Recorder

RECEIVED  
B.L.M. AZ STATE OFFICE

JUN 17 1979

10:00 A.M.  
PHOENIX, ARIZONA

LOCATION NOTICE

LODE MINING CLAIM

DOCKET 259 PAGE 361

A MC 48230

This mining claim, the name of which is the T. INSPIRATION 176  
mining claim, was located by the undersigned INSPIRATION CONSOLIDATED COPPER CO  
on the 14<sup>th</sup> day of MARCH 19 69

This claim is 1500 feet long and 600 feet wide, and the point of  
discovery is 50 feet from the South end and 100 feet from the West  
end of this claim.

The general course of this claim is from North to South

This claim is situated and located in the BANNER  
Mining District, in GILA County, State of ARIZONA about 1400  
in a South Direction from Spring Creek Road 2017 176 176

This claim is located in the NW 1/4 of section 17, T. 4 S., R. 16 E.,  
G. & S. R. M.

Dated and posted on the ground the day and year first above written.

Witness: Larry D. LeCompt

OWNER:  
INSPIRATION CONSOLIDATED  
COPPER COMPANY  
P.O. BOX 87  
INSPIRATION, ARIZONA 85537

INSPIRATION CONSOLIDATED COPPER CO.  
Daniel Johnson

#200  
12:40  
C

317196

MAP FILED IN A MC 48023

STATE OF ARIZONA, County of Gila, ss:  
I do hereby certify that the within instrument was filed and recorded at request of Inspiration Consolidated Copper Company  
Date May 1, 1969 Time 12:40 P. M., Docket 259 Official Records Page 361,  
Records of Gila County, Arizona.

WITNESS my hand and official seal the day and year first above written.

INDEXED  
PHOTO-COPIED  
PAGED  
COMPARED

DORIS PARKIN, County Recorder  
By Doris Parkin Recorder

17 1979 LOCATION NOTICE

10:00 A.M.  
PHOENIX, ARIZONA

LODE MINING CLAIM

A MC 48231

This mining claim, the name of which is the INSPIRATION mining claim, was located by the undersigned INSPIRATION CONSOLIDATED COPPER CO. on the 14<sup>th</sup> day of May 1969

This claim is 50 feet long and 600 feet wide, and the point of discovery is 50 feet from the North end and 100 feet from the South end of this claim.

The general course of this claim is from North to South

This claim is situated and located in the Phoenix Mining District, in Gila County, State of ARIZONA about 11 1/2 miles in a South Direction from Tombstone, Arizona

This claim is located in the NW 1/4 and SW 1/4 of section 17, T. 4 S., R. 16 E., G. & S. R. M.

MAP FILED IN A MC 48231

Dated and posted on the ground the day and year first above written.

Witness: Larry S. LeCompte

OWNER:  
INSPIRATION CONSOLIDATED  
COPPER COMPANY  
P.O. BOX 87  
INSPIRATION, ARIZONA 85537

INSPIRATION CONSOLIDATED COPPER CO.

By: Daniel W. Johnson

#200  
12:40  
C

317197

STATE OF ARIZONA, County of Gila, ss:

I do hereby certify that the within instrument was filed and recorded at request of Inspiration Consolidated

Date May 1, 1969 Time 12:40 P. M., Docket 259 Copper Company Official Records Page 362,  
Records of Gila County, Arizona.

WITNESS my hand and official seal the day and year first above written.

INDEXED

PHOTO-COPIED

PAGED

COMPARED

DORIS PARKIN, County Recorder

By Doris Parkin Recorder

RECEIVED  
B.L.M. AZ STATE OFFICE

DOCKET 259 PAGE 363

JUN 17 1979

LOCATION NOTICE

10:00 A.M.  
PHOENIX, ARIZONA

LODE MINING CLAIM

A MC 48232

This mining claim, the name of which is the INSPIRATION 78  
mining claim, was located by the undersigned INSPIRATION CONSOLIDATED COPPER CO.  
on the 14<sup>th</sup> day of MARCH 19 1969

This claim is 1500 feet long and 600 feet wide, and the point of  
discovery is 50 feet from the South end and 1450 feet from the West  
end of this claim.

The general course of this claim is from NORTH to SOUTH

This claim is situated and located in the BANNER  
Mining District, in GILA County, State of ARIZONA about 1/2 mi S.  
in a South Direction from SECTION CORNER 8, 9, 16, 17 T. 4 S., R. 16 E.

This claim is located in the NW 1/4 of section 17, T. 4 S., R. 16 E.,  
G. & S. R. M.

Dated and posted on the ground the day and year first above written.

Witness: Larry S. LeCompte

OWNER:  
INSPIRATION CONSOLIDATED  
COPPER COMPANY  
P.O. BOX 87  
INSPIRATION, ARIZONA 85537

INSPIRATION CONSOLIDATED COPPER CO.

By: [Signature]

MAP FILED IN A MC 48023

317198

STATE OF ARIZONA, County of Gila, ss:

I do hereby certify that the within instrument was filed and recorded at request of Inspiration Consolidated Copper Company

Date May 1, 1969 Time 12:40 P. M., Docket 259 Official Records Page 363,  
Records of Gila County, Arizona.

WITNESS my hand and official seal the day and year first above written.

INDEXED  
PHOTO-COPIED  
PAGED  
COMPARED

DORIS PARKIN, County Recorder

By [Signature] Recorder



RECEIVED  
B.L.M. AZ STATE OFFICE

DOCKET 259 PAGE 364

JUL 17 1979

LOCATION NOTICE

LODE MINING CLAIM

10:00 A.M.  
PHOENIX, ARIZONA

A MC 48233

This mining claim, the name of which is the INSPIRATION mining claim, was located by the undersigned INSPIRATION CONSOLIDATED COPPER CO. on the 14<sup>th</sup> day of MARCH 19 1969

This claim is 1500 feet long and 600 feet wide, and the point of discovery is 50 feet from the NORTH end and 1450 feet from the SOUTH end of this claim.

The general course of this claim is from NORTH to SOUTH

This claim is situated and located in the BANNER Mining District, in GILA County, State of ARIZONA about 4/6 in a SECTION CORNER 8,9,16,17 T.4 S., R.16 E. Direction from

This claim is located in the NW 1/4 and SW 1/4 of section 17, T. 4 S., R. 16 E., E. & S.R.M.

Dated and posted on the ground the day and year first above written.

Witness: Larry A. Belmont

OWNER:  
INSPIRATION CONSOLIDATED  
COPPER COMPANY  
P.O. BOX 87  
INSPIRATION, ARIZONA 85537

INSPIRATION CONSOLIDATED COPPER CO.

By: [Signature]

MAP FILED IN A MC 48023

317199

STATE OF ARIZONA, County of Gila, ss:

I do hereby certify that the within instrument was filed and recorded at request of Inspiration Consolidated Copper Company

Date May 1, 1969 Time 12:40 P. M., Docket 259 Official Records Page 364,  
Records of Gila County, Arizona.

WITNESS my hand and official seal the day and year first above written.

INDEXED  
PHOTO-COPIED  
PAGED  
COMPARED

DORIS PARKIN, County Recorder

By Doris Parkin Recorder

#200  
12:40  
C

RECEIVED  
B.L.M. AZ STATE OFFICE

JUN 17 1979

10:00 A.M.  
PHOENIX, ARIZONA

LOCATION NOTICE

LODE MINING CLAIM

DOCKET 259 PAGE 365

A MC ~~48234~~

This mining claim, the name of which is the INSPIRATION  
mining claim, was located by the undersigned INSPIRATION CONSOLIDATED COPPER CO.  
on the 14<sup>th</sup> day of MARCH 19 1969  
This claim is 1500 feet long and 600 feet wide, and the point of  
discovery is 50 feet from the South end and 1450 feet from the NORTH  
end of this claim.

The general course of this claim is from NORTH to SOUTH

This claim is situated and located in the BANNER

Mining District, in GILA County, State of ARIZONA about 5160 FEET  
in a SOUTHWESTERLY Direction from SECTION CORNER 8,9,16,17 T.4 S., R.16 E.

This claim is located in the NW<sup>1</sup>/<sub>4</sub> of section 17 and NE<sup>1</sup>/<sub>4</sub> of  
section 18, T.4 S., R.16 E., G. & S.R.M.

Dated and posted on the ground the day and year first above written.

Witness: Craig W. Wilson

OWNER:  
INSPIRATION CONSOLIDATED  
COPPER COMPANY  
P.O. BOX 87  
INSPIRATION, ARIZONA 85537

INSPIRATION CONSOLIDATED COPPER

By: Doris W. Parkin

MAP FILED IN A MC 48023

\$2.00  
12:40  
C

STATE OF ARIZONA, County of Gila, ss:

317200

I do hereby certify that the within instrument was filed and recorded at request of Inspiration Consolidated

Date May 1, 1969 Time 12:40 P. M., Docket 259 Copper Company Official Records Page 365,  
Records of Gila County, Arizona.

WITNESS my hand and official seal the day and year first above written.

INDEXED  
PHOTO-COPIED  
PAGED  
COMPARED

DORIS PARKIN, County Recorder

By Doris Parkin Recorder

JUN 17 1979

10:00 A.M.  
PHOENIX, ARIZONA

LOCATION NOTICE

LODE MINING CLAIM

A MC 48235

This mining claim, the name of which is the INSPIRATION 81  
mining claim, was located by the undersigned INSPIRATION CONSOLIDATED COPPER CO.

on the 14<sup>th</sup> day of MARCH 19 1969

This claim is 1500 feet long and 600 feet wide, and the point of  
discovery is 50 feet from the NORTH end and 1450 feet from the SOUTH  
end of this claim.

The general course of this claim is from NORTH to SOUTH

This claim is situated and located in the BANNER  
Mining District, in GILA County, State of ARIZONA, about 5210 FEET  
in a SOUTHWESTERLY Direction from SECTION CORNER 8,9,16,17 T.4 S., R.16 E.

This claim is located in the NW 1/4 and SW 1/4 of section 17, and in  
the NE 1/4 and SE 1/4 of section 18, all in T. 4 S., R. 16 E.  
G. & S. R. M.

Dated and posted on the ground the day and year first above written.

Witness: Craig W. Johnson

OWNER:  
INSPIRATION CONSOLIDATED  
COPPER COMPANY  
P.O. BOX 87  
INSPIRATION, ARIZONA 85537

INSPIRATION CONSOLIDATED COPPER CO.

By: Doris Parkin

MAP FILED IN A MC 48023

STATE OF ARIZONA, County of Gila, ss:

I do hereby certify that the within instrument was filed and recorded at request of

Inspiration Consolidated  
Copper Company

Date May 1, 1969

Time 12:40

P. M.

Docket 259

Official Records Page 366

Records of Gila County, Arizona.

WITNESS my hand and official seal the day and year first above written.

DORIS PARKIN, County Recorder

By

Doris Parkin

Recorder

INDEXED  
PHOTO-COPIED  
PAGED  
COMPARED

RECEIVED  
B.L.M. AZ STATE OFFICE

JUN 17 1979

LOCATION NOTICE

10:00 A.M.  
PHOENIX, ARIZONA

LODE MINING CLAIM

DOCKET 259 PAGE 367

A MC 48236

This mining claim, the name of which is the INSPIRATION 82  
mining claim, was located by the undersigned INSPIRATION CONSOLIDATED COPPER CO.  
on the 14<sup>th</sup> day of MARCH 19 1969

This claim is 1500 feet long and 600 feet wide, and the point of  
discovery is 50 feet from the South end and 1450 feet from the NORTH  
end of this claim.

The general course of this claim is from NORTH to SOUTH

This claim is situated and located in the BANNER  
Mining District, in GILA County, State of ARIZONA about 5770 FEET  
in a SOUTHWESTERLY Direction from SECTION CORNER 8,9,16,17 T.4 S., R.16 E.

This claim is located in the NE 1/4 of section 18, T. 43, R. 16 E, G. & S. R. M.

Dated and posted on the ground the day and year first above written.

Witness: Larry S. LeCompte

OWNER:  
INSPIRATION CONSOLIDATED  
COPPER COMPANY  
P.O. BOX 87  
INSPIRATION, ARIZONA 85537

INSPIRATION CONSOLIDATED COPPER

By: Doris Parkin

MAP FILED IN A MC 48023

#200  
12:40  
C

STATE OF ARIZONA, County of Gila, ss:

I do hereby certify that the within instrument was filed and recorded at request of Inspiration Consolidated Copper Company

Date May 1, 1969 Time 12:40 P. M., Docket 259 Official Records Page 367,  
Records of Gila County, Arizona.

WITNESS my hand and official seal the day and year first above written.

INDEXED  
PHOTO-COPIED  
PAGED  
COMPARED

DORIS PARKIN, County Recorder

By Doris Parkin Recorder

RECEIVED  
B.L.M. AZ STATE OFFICE

JUL 17 1979

10:00 A.M.  
PHOENIX, ARIZONA

LOCATION NOTICE

LODE MINING CLAIM

DOCKET 259 PAGE 368

A MC 48237

This mining claim, the name of which is the INSPIRATION 83  
mining claim, was located by the undersigned INSPIRATION CONSOLIDATED COPPER CO.  
on the 14<sup>th</sup> day of MARCH 19 1969

This claim is 1500 feet long and 600 feet wide, and the point of  
discovery is 50 feet from the NORTH end and 1450 feet from the SOUTH  
end of this claim.

The general course of this claim is from NORTH to SOUTH

This claim is situated and located in the BANNER  
Mining District, in GILA County, State of ARIZONA about 5800 FEET  
in a SOUTHWESTERLY Direction from SECTION CORNER 8,9,16,17 T.4 S., R.16 E.

This claim is located in the NE 1/4 and SE 1/4 of section 18, T.4 S.,  
R. 16 E., G. & S. R.M.

Dated and posted on the ground the day and year first above written.

Witness: Henry A. LeCompte

OWNER:  
INSPIRATION CONSOLIDATED  
COPPER COMPANY  
P.O. BOX 87  
INSPIRATION, ARIZONA 85537

INSPIRATION CONSOLIDATED COPPER

By: Doris Parkin

MAP FILED IN A MC 48023

#200  
12:40  
C

STATE OF ARIZONA, County of Gila, ss:

I do hereby certify that the within instrument was filed and recorded at request of Inspiration Consolidated Copper Company

Date May 1, 1969 Time 12:40 P. M., Docket 259 Official Records Page 368,  
Records of Gila County, Arizona.

WITNESS my hand and official seal the day and year first above written.

INDEXED  
PHOTO-COPIED  
PAGED  
COMPARED

DORIS PARKIN, County Recorder

By Doris Parkin Recorder

RECEIVED  
B.L.M. AZ STATE OFFICE

DOCKET 259 PAGE 369

17 1979 LOCATION NOTICE

10:00 A.M.  
PHOENIX, ARIZONA

LODE MINING CLAIM

A MC 48238

This mining claim, the name of which is the INSPIRATION 84  
mining claim, was located by the undersigned INSPIRATION CONSOLIDATED COPPER CO.  
on the 14<sup>th</sup> day of MARCH 19 1969  
This claim is 1500 feet long and 600 feet wide, and the point of  
discovery is 50 feet from the SOUTH end and 1450 feet from the NORTH  
end of this claim.

The general course of this claim is from NORTH to SOUTH

This claim is situated and located in the BANNER  
Mining District, in GILA County, State of ARIZONA about 6290 FEET  
in a SOUTHWESTERLY Direction from SECTION CORNER 8,9,16,17 T.4 S., R.16 E.

This claim is located in the NE 1/4 of section 18, T. 4 S., R. 16 E., G. & S. R. M.

Dated and posted on the ground the day and year first above written.

Witness: Wallace S. Platt

OWNER:  
INSPIRATION CONSOLIDATED  
COPPER COMPANY  
P.O. BOX 87  
INSPIRATION, ARIZONA 85537

INSPIRATION CONSOLIDATED COPPER

By: Doris Parkin

MAP FILED IN A MC 48023

\$200  
12:40  
C  
STATE OF ARIZONA, County of Gila, ss:

317204

I do hereby certify that the within instrument was filed and recorded at request of Inspiration Consolidated Copper Company

Date May 1, 1969 Time 12:40 P. M., Docket 259 Official Records Page 369  
Records of Gila County, Arizona.

WITNESS my hand and official seal the day and year first above written.

INDEXED  
PHOTO-COPIED

PAGED  
COMPARED

DORIS PARKIN, County Recorder

By Doris Parkin

Recorder

RECEIVED  
B.L.M. AZ STATE OFFICE

DOCKET 259 PAGE 370

MAY 17 1979

10:00 A.M.  
PHOENIX, ARIZONA

LOCATION NOTICE

LODE MINING CLAIM

A MC 48239

This mining claim, the name of which is the INSPIRATION 85  
mining claim, was located by the undersigned INSPIRATION CONSOLIDATED COPPER CO.  
on the 14 day of MARCH 19 1969

This claim is 1500 feet long and 600 feet wide, and the point of  
discovery is 50 feet from the NORTH end and 1450 feet from the SOUTH  
end of this claim.

The general course of this claim is from NORTH to SOUTH

This claim is situated and located in the BANNER  
Mining District, in GILA County, State of ARIZONA about 6310 FEET  
in a SOUTHWESTERLY Direction from SECTION CORNER 8,9,16,17 T.4 S., R.16 E.

This claim is located in the NE 1/4 and SE 1/4 of section 18, T.4 S.  
R.16 E., E. & S. R.M.

Dated and posted on the ground the day and year first above written.

Witness: Wallace S. Platt

OWNER:  
INSPIRATION CONSOLIDATED  
COPPER COMPANY  
P.O. BOX 87  
INSPIRATION, ARIZONA 85537

INSPIRATION CONSOLIDATED COPPER CO.

By: Doris Parkin

MAP FILED IN A MC 48023

#200  
12:40  
C

STATE OF ARIZONA, County of Gila, ss:

317205

I do hereby certify that the within instrument was filed and recorded at request of Inspiration Consolidated Copper Company

Date May 1, 1969 Time 12:40 P. M., Docket 259 Official Records Page 370,  
Records of Gila County, Arizona.

WITNESS my hand and official seal the day and year first above written.

INDEXED  
PHOTO-COPIED

PAGED  
COMPARED

DORIS PARKIN, County Recorder

By Doris Parkin Recorder

RECEIVED  
B.L.M. AZ STATE OFFICE

DOCKET 259 PAGE 371

MAR 17 1979 LOCATION NOTICE

10:00 A.M.  
PHOENIX, ARIZONA

LODE MINING CLAIM

A MC 48240

INSPIRATION 86

This mining claim, the name of which is the \_\_\_\_\_  
mining claim, was located by the undersigned \_\_\_\_\_  
on the 17<sup>th</sup> day of March 19 69

This claim is 1500 feet long and 600 feet wide, and the point of  
discovery is 50 feet from the WESTERLY end and 1450 feet from the EASTERLY  
end of this claim.

The general course of this claim is from EASTERLY to WESTERLY

This claim is situated and located in the BANNER

Mining District, in GILA County, State of ARIZONA about 2870 FEET  
in a NORTHERLY Direction from SECTION CORNER 19, 30 T.4 S., R.16 E and  
24, 25 T.4S., R.15 E.

This claim is located in the NW 1/4 and SW 1/4 of section 19, T. 4 S.,  
R. 16 E., and in the NE 1/4 and SE 1/4 of section 24,  
T. 4 S., R. 15 E., G. & S. R. M.

Dated and posted on the ground the day and year first above written.

Witness:

*John J. Treets*

INSPIRATION CONSOLIDATED COPPER CO.

BY:

*Doris Parkin*

MAP FILED IN A MC 48240

317206

STATE OF ARIZONA, County of Gila, ss:

I do hereby certify that the within instrument was filed and recorded at request of Inspiration Consolidated  
Copper Company

Date May 1, 1969 Time 12:40 P. M., Docket 259 Official Records Page 371,  
Records of Gila County, Arizona.

WITNESS my hand and official seal the day and year first above written.

INDEXED  
PHOTO-COPIED  
PAGED  
COMPARED

DORIS PARKIN, County Recorder

By

*Doris Parkin*

Recorder

OWNER:  
INSPIRATION CONSOLIDATED  
COPPER COMPANY  
P.O. BOX 87  
INSPIRATION, ARIZONA 85537



JUN 17 1979

10:00 A.M.  
PHOENIX, ARIZONA

LOCATION NOTICE

LODE MINING CLAIM

A MC 48241

INSPIRATION 87

This mining claim, the name of which is the

mining claim, was located by the undersigned INSPIRATION CONSOLIDATED COPPER CO

on the 17<sup>th</sup> day of March 19 69

This claim is 1500 feet long and 600 feet wide, and the point of

discovery is 50 feet from the EASTERLY end and 1450 feet from the WESTERLY end of this claim.

The general course of this claim is from EASTERLY to WESTERLY

This claim is situated and located in the BANNER

Mining District, in GILA County, State of ARIZONA about 2900 Feet

in a NORTHERLY Direction from SECTION CORNER 19, 30 T.4 S., R.16 E and 24, 25 T.4S., R.15 E.

This claim is located in the NE 1/4 and SE 1/4 of section 24, T. 4 S., R. 15 E., G. & S. R. M.

Dated and posted on the ground the day and year first above written.

Witness:

*John G. Fries*

INSPIRATION CONSOLIDATED COPPER CO.

BY:

*David W. Johnson*

OWNER:

INSPIRATION CONSOLIDATED  
COPPER COMPANY

P.O. BOX 87

INSPIRATION, ARIZONA 85537

MAP FILED IN A MC 48023

STATE OF ARIZONA, County of Gila, ss:

317207

I do hereby certify that the within instrument was filed and recorded at request of

Inspiration Consolidated  
Copper Company

Date May 1, 1969

Time 12:40

P. M., Docket 259

Official Records Page 372,

Records of Gila County, Arizona.

WITNESS my hand and official seal the day and year first above written.

INDEXED  
PHOTO-COPIED  
PAGED  
COMPARED

DORIS PARKIN, County Recorder

By

*Doris Parkin*

Recorder

RECEIVED  
B.L.M. AZ STATE OFFICE

DOCKET 259 PAGE 373

JUN 17 1979

LOCATION NOTICE

10:00 A.M.  
PHOENIX, ARIZONA

LODE MINING CLAIM

A MC 48242

INSPIRATION 88

This mining claim, the name of which is the \_\_\_\_\_  
mining claim, was located by the undersigned \_\_\_\_\_  
on the 17<sup>th</sup> day of March 19 69

This claim is 1500 feet long and 600 feet wide, and the point of  
discovery is 50 feet from the Westerly end and 1450 feet from the Easterly  
end of this claim.

The general course of this claim is from Easterly to Westerly

This claim is situated and located in the BANNER  
Mining District, in GILA County, State of ARIZONA, about 2280 FEET  
in a \_\_\_\_\_ Direction from SECTION CORNER 19, 30 T.4 S., R.16 E and  
24, 25 T.4S., R.15 E.

This claim is located in the SW 1/4 of section 19, T.4 S., R.16 E., and  
in the SE 1/4 of section 24, T.4 S., R.15 E., G. & S.R.M.

Dated and posted on the ground the day and year first above written.

Witness: John G. Fritts

OWNER:  
INSPIRATION CONSOLIDATED  
COPPER COMPANY  
P.O. BOX 87  
INSPIRATION, ARIZONA 85537

INSPIRATION CONSOLIDATED COPPER CO.

BY: Doris Parkyn

MAP FILED IN A MC 48023

STATE OF ARIZONA, County of Gila, ss:

317208

I do hereby certify that the within instrument was filed and recorded at request of Inspiration Consolidated  
Copper Company

Date May 1, 1969 Time 12:40 P. M., Docket 259 Official Records Page 373,  
Records of Gila County, Arizona.

WITNESS my hand and official seal the day and year first above written.

DORIS PARKYN, County Recorder

By Doris Parkyn Recorder

INDEXED  
PHOTO-COPIED  
(PAGED)  
COMPARED

JUN 17 1979

10:00 A.M.  
PHOENIX, ARIZONA

LOCATION NOTICE

A MC 48243

LODE MINING CLAIM

INSPIRATION 89

This mining claim, the name of which is the

INSPIRATION CONSOLIDATED COPPER CO.

mining claim, was located by the undersigned

on the 17<sup>th</sup> day of March 19 69

This claim is 1500 feet long and 600 feet wide, and the point of

discovery is 20 feet from the EASTERLY end and 1480 feet from the end of this claim.

The general course of this claim is from EASTERLY to WESTERLY

This claim is situated and located in the BANNER

Mining District, in GILA County, State of ARIZONA about 2300 Feet

in a Northerly Direction from SECTION CORNER 19, 30 T.4 S., R.16 E and 24, 25 T.4S., R.15 E.

This claim is located in the NE<sup>1</sup>/<sub>4</sub> and SE<sup>1</sup>/<sub>4</sub> of section 24, T. 4 S, R. 15 E., G. & S. R.M.

Dated and posted on the ground the day and year first above written.

Witness:

*John F. Fries*

INSPIRATION CONSOLIDATED COPPER CO.

BY:

*Doris Parkin*

OWNER:

INSPIRATION CONSOLIDATED  
COPPER COMPANY

P.O. BOX 87

INSPIRATION, ARIZONA 85537

MAP FILED IN A MC 48023

STATE OF ARIZONA, County of Gila, ss:

I do hereby certify that the within instrument was filed and recorded at request of Inspiration Consolidated Copper Company

Date May 1, 1969 Time 12:40 P. M., Docket 259 Official Records Page 374,

Records of Gila County, Arizona.

WITNESS my hand and official seal the day and year first above written.

INDEXED  
PHOTO-COPIED  
PAGED  
COMPARED

DORIS PARKIN, County Recorder

By

*Doris Parkin*

Recorder

RECEIVED  
B.L.M. AZ STATE OFFICE

DOCKET 259 PAGE 375

LOCATION NOTICE

MAR 17 1979

LODE MINING CLAIM

A MC 48244

10:00 A.M.

PHOENIX, ARIZONA

This mining claim, the name of which is the Inspiration 90

mining claim, was located by the undersigned Inspiration Consolidated Copper Company

on the 25<sup>th</sup> day of March 19 69

This claim is 1500 feet long and 600 feet wide, and the point of  
discovery is 50 feet from the West end and 1450 feet from the East  
end of this claim.

The general course of this claim is from Easterly to Westerly

This claim is situated and located in the Banner

Mining District, in Gila County, State of Arizona about 2500 feet

in a N08°E Direction from the corner of sections 28, 28, 32, 33

Township 4 South, Range 16 East

This claim is located in the NW<sup>1</sup>/<sub>4</sub> and SW<sup>1</sup>/<sub>4</sub> of section 28,

T. 4 S., R. 16 E., G. & S. R. M.

Dated and posted on the ground the day and year first above written.

Witness: [Signature]

Inspiration Consolidated Copper Company

OWNER:

INSPIRATION CONSOLIDATED  
COPPER COMPANY

P.O. BOX 87

INSPIRATION, ARIZONA 85537

By: [Signature]

MAP FILED IN A MC 48023

#200  
12:40  
C

317210

STATE OF ARIZONA, County of Gila, ss:

I do hereby certify that the within instrument was filed and recorded at request of Inspiration Consolidated Copper Company

Date May 1, 1969 Time 12:40 P. M., Docket 259 Official Records Page 375,  
Records of Gila County, Arizona.

WITNESS my hand and official seal the day and year first above written.

INDEXED  
PHOTO-COPIED  
PAGE  
COMPARED

DORIS PARKIN, County Recorder

By: [Signature]

Recorder

RECEIVED  
B.L.M. AZ STATE OFFICE

MAY 17 1979

## LOCATION NOTICE

LODE MINING CLAIM

A MC 48245

10:00 A.M.  
PHOENIX, ARIZONA

This mining claim, the name of which is the Inspiration 91  
 mining claim, was located by the undersigned Inspiration Consolidated Copper Company  
 on the 25<sup>th</sup> day of March 19 69

This claim is 1500 feet long and 600 feet wide, and the point of  
 discovery is 50 feet from the East end and 1450 feet from the West  
 end of this claim.

The general course of this claim is from Easterly to Westerly

This claim is situated and located in the Banner  
 Mining District, in Gila County, State of Arizona, about 2000 feet  
 in a N 16° E Direction from the corner of sections 28, 28, 32, 33  
 Township 4 South, Range 16 East

This claim is located in the SW 1/4 of section 28, and in the SE 1/4  
 of section 29, T. 4 S., R. 16 E., G. & S. R. M.

Dated and posted on the ground the day and year first above written.

Witness: Craig W. Wilson

Inspiration Consolidated Copper Company

By: David L. Thomson

OWNER:  
 INSPIRATION CONSOLIDATED  
 COPPER COMPANY  
 P.O. BOX 87  
 INSPIRATION, ARIZONA 85537

MAP FILED IN A MC 48245

STATE OF ARIZONA, County of Gila, ss:

317211

I do hereby certify that the within instrument was filed and recorded at request of Inspiration Consolidated Copper Company

Date May 1, 1969 Time 12:40 P. M., Docket 259 Official Records Page 376,  
 Records of Gila County, Arizona.

WITNESS my hand and official seal the day and year first above written.

INDEXED  
 PHOTO-COPIED  
 PAGED

DORIS PARKIN, County Recorder

By Doris Parkin Recorder

COMPARED

#200  
 12:40  
 c

RECEIVED  
B.L.M. AZ STATE OFFICE

DOCKET 259 PAGE 377

MAR 17 1979

LOCATION NOTICE

LODE MINING CLAIM

A MC 48246

10:00 A.M.  
PHOENIX, ARIZONA

Inspiration

92

This mining claim, the name of which is the

mining claim, was located by the undersigned Inspiration Consolidated Copper Company

on the 25<sup>th</sup> day of March 19 69

This claim is 1500 feet long and 600 feet wide, and the point of

discovery is 50 feet from the West end and 1450 feet from the East

end of this claim.

The general course of this claim is from Easterly to Westerly

This claim is situated and located in the Banner

Mining District, in Gila County, State of Arizona about 2100 feet

in a N 19° E Direction from the corner of sections 28, 29, 32, 33,

Township 4 south, Range 16 East

This claim is located in the SW 1/4 of section 28, T. 4 S., R. 16 E.,

G. & S. R. M.

Dated and posted on the ground the day and year first above written.

Witness:

OWNER:

INSPIRATION CONSOLIDATED  
COPPER COMPANY

P.O. BOX 87

INSPIRATION, ARIZONA 85537

Inspiration Consolidated Copper Company

By:

*David W. Johnson*

MAP FILED IN A MC 48246

STATE OF ARIZONA, County of Gila, ss:

I do hereby certify that the within instrument was filed and recorded at request of

Inspiration Consolidated  
Copper Company

Date May 1, 1969

Time 12:40

P. M., Docket 259

Official Records Page 377,

Records of Gila County, Arizona.

WITNESS my hand and official seal the day and year first above written.

DORIS PARKIN, County Recorder

By

*Doris Parkin*

Recorder

INDEXED  
PHOTO-COPIED  
PAGED  
COMPARED

\$ 2.00  
12:40  
c

317212

RECEIVED  
B.L.M. AZ STATE OFFICE

DOCKET 259 PAGE 378

MAR 17 1979

LOCATION NOTICE

10:00 A.M.  
PHOENIX, ARIZONA

LODE MINING CLAIM

A MC 48247

This mining claim, the name of which is the Inspiration 93

mining claim, was located by the undersigned Inspiration Consolidated Copper Company  
on the 25<sup>th</sup> day of March 19 69

This claim is 1500 feet long and 600 feet wide, and the point of  
discovery is 50 feet from the East end and 1450 feet from the West  
end of this claim.

The general course of this claim is from Easterly to Westerly

This claim is situated and located in the Banner  
Mining District, in Gila County, State of Arizona about 1500 feet  
in a N 22° E Direction from the corner of sections 28, 28, 32, 33  
Township 4 South, Range 16 East

This claim is located in the SW 1/4 of section 28 and in the  
SE 1/4 of section 29, T.4 S., R. 16 E., C. & S.R.M.

Dated and posted on the ground the day and year first above written.

Witness: [Signature]

Inspiration Consolidated Copper Company

By: [Signature]

OWNER:  
INSPIRATION CONSOLIDATED  
COPPER COMPANY  
P.O. BOX 87  
INSPIRATION, ARIZONA 85537

MAP FILED IN A MC 48247

STATE OF ARIZONA, County of Gila, ss:

I do hereby certify that the within instrument was filed and recorded at request of

317213

Inspiration Consolidated  
Copper Company

Date May 1, 1969 Time 12:40 P. M., Docket 259 Official Records Page 378,  
Records of Gila County, Arizona.

WITNESS my hand and official seal the day and year first above written.

INDEXED  
PHOTO-COPIED  
PAGED  
COMPARED

DORIS PARKIN, County Recorder

By [Signature] Recorder

RECEIVED  
B.L.M. AZ STATE OFFICE

DOCKET 259 PAGE 379

JUN 17 1979

LOCATION NOTICE

10:00 A.M.  
PHOENIX, ARIZONA

LODE MINING CLAIM

A MC 48248

This mining claim, the name of which is the Inspiration 94

mining claim, was located by the undersigned Inspiration Consolidated Copper Company  
on the 25<sup>th</sup> day of March 19 69

This claim is 1500 feet long and 600 feet wide, and the point of  
discovery is 50 feet from the West end and 1450 feet from the East  
end of this claim.

The general course of this claim is from Easterly to Westerly

This claim is situated and located in the Banner  
Mining District, in Gila County, State of Arizona about 1500 feet  
in a N 26° E Direction from the corner of sections 28, 29, 32, 33,  
Township 4 south, Range 16 East

This claim is located in the SW 1/4 of section 28, T. 4 S., R. 16 E.,  
G. & S. R. M.

Dated and posted on the ground the day and year first above written.

Witness:

A. M. Phroop

Inspiration Consolidated Copper Company

By: David W. Johnson

OWNER:  
INSPIRATION CONSOLIDATED  
COPPER COMPANY  
P.O. BOX 87  
INSPIRATION, ARIZONA 85537

MAP FILED IN A MC 48248

317214

STATE OF ARIZONA, County of Gila, ss:

I do hereby certify that the within instrument was filed and recorded at request of

Inspiration Consolidated  
Copper Company

Date May 1, 1969 Time 12:40 P. M., Docket 259  
Records of Gila County, Arizona.

Official Records Page 379

WITNESS my hand and official seal the day and year first above written.

DORIS PARKIN, County Recorder

INDEXED  
PHOTO-COPIED  
PAGED  
COMPARED

By

Doris Parkin

Recorder

\$200  
12:40  
C



MAY 17 1979

10:00 A.M.  
PHOENIX, ARIZONA

LOCATION NOTICE

LODE MINING CLAIM

A MC 48249

This mining claim, the name of which is the Inspiration 95  
mining claim, was located by the undersigned Inspiration Consolidated Copper Company  
on the 25<sup>th</sup> day of March 19 69  
This claim is 1500 feet long and 600 feet wide, and the point of  
discovery is 50 feet from the East end and 1450 feet from the West  
end of this claim.

The general course of this claim is from Easterly to Westerly

This claim is situated and located in the Banner

Mining District, in Gila County, State of Arizona, about 950 feet

in a N36°E Direction from the corner of sections 28, 28, 32, 33

Township 4 South, Range 16 East

This claim is located in the SW 1/4 of section 28 and SE 1/4 of  
section 29, T.4S., R.16E., G. & S.R.M.

Dated and posted on the ground the day and year first above written.

Witness: [Signature]

OWNER:  
INSPIRATION CONSOLIDATED  
COPPER COMPANY  
P.O. BOX 87  
INSPIRATION, ARIZONA 85537

Inspiration Consolidated Copper Company

By: [Signature]

MAP FILED IN A MC 48249

317215

STATE OF ARIZONA, County of Gila, ss:

I do hereby certify that the within instrument was filed and recorded at request of Inspiration Consolidated  
Copper Company

Date May 1, 1969 Time 12:40 P.M., Docket 259 Official Records Page 380,  
Records of Gila County, Arizona.

WITNESS my hand and official seal the day and year first above written.

INDEXED  
PHOTO-COPIED

PAGED  
COMPARED

DORIS PARKIN, County Recorder

By [Signature] Recorder

RECEIVED  
B.L.M. AZ STATE OFFICE

DOCKET 259 PAGE 381

MAR 17 1979

LOCATION NOTICE

10:00 A.M.  
PHOENIX, ARIZONA

LODE MINING CLAIM

ALMC 48250

Inspiration 96

This mining claim, the name of which is the

Inspiration

96

mining claim, was located by the undersigned Inspiration Consolidated Copper Company

on the 25<sup>th</sup> day of March 19 69

This claim is 1500 feet long and 600 feet wide, and the point of

discovery is 50 feet from the West end and 1450 feet from the East

end of this claim.

The general course of this claim is from Easterly to Westerly

This claim is situated and located in the Banner

Mining District, in Gila County, State of Arizona about 1000 feet

in a N 40° E Direction from the corner of sections 28, 29, 32, 33,

Township 4 south, Range 16 East

This claim is located in the SW 1/4 of section 28, T. 4 S., R. 16 E.,

G. & S. R. M.

Dated and posted on the ground the day and year first above written.

Witness:

*[Signature]*

Inspiration Consolidated Copper Company

By:

*[Signature]*

OWNER:

INSPIRATION CONSOLIDATED

COPPER COMPANY

P.O. BOX 87

INSPIRATION, ARIZONA 85537

MAP FILED IN A MC 48023

317216

STATE OF ARIZONA, County of Gila, ss:

I do hereby certify that the within instrument was filed and recorded at request of

Inspiration Consolidated  
Copper Company

Date May 1, 1969

Time 12:40

P. M.,

Docket 259

Official Records Page

381,

Records of Gila County, Arizona.

WITNESS my hand and official seal the day and year first above written.

INDEXED  
PHOTO-COPIED

PAGED

COMPARED

DORIS PARKIN, County Recorder

By

*[Signature]*

Recorder

JUN 17 1979

LOCATION NOTICE

10:00 A.M.  
PHOENIX, ARIZONA

LODE MINING CLAIM

A MC 48251

This mining claim, the name of which is the Inspiration 97  
mining claim, was located by the undersigned Inspiration Consolidated Copper Company  
on the 25<sup>th</sup> day of March 19 69

This claim is 1500 feet long and 600 feet wide, and the point of  
discovery is 50 feet from the East end and 1450 feet from the West  
end of this claim.

The general course of this claim is from Easterly to Westerly

This claim is situated and located in the Banner  
Mining District, in Gila County, State of Arizona about 600 feet  
in a N 72° E Direction from the corner of sections 28, 28, 32, 33  
Township 4 South, Range 16 East

This claim is located in the SW 1/4 of section 28, SE 1/4 of section 29,  
NE 1/4 of section 32, and NW 1/4 of section 33, all in T. 4 S., R. 16 E.,  
G. & S. R. M.

Dated and posted on the ground the day and year first above written.

Witness: [Signature]

OWNER:  
INSPIRATION CONSOLIDATED  
COPPER COMPANY  
P.O. BOX 87  
INSPIRATION, ARIZONA 85537

Inspiration Consolidated Copper Company

By: [Signature]

MAP FILED IN A MC 48023

#202  
12:40

317217

STATE OF ARIZONA, County of Gila, ss:

I do hereby certify that the within instrument was filed and recorded at request of Inspiration Consolidated Copper Company

Date May 1, 1969 Time 12:40 P. M., Docket 259 Official Records Page 382,  
Records of Gila County, Arizona.

WITNESS my hand and official seal the day and year first above written.

INDEXED  
PHOTO-COPIED

DORIS PARKIN, County Recorder

By [Signature]

Recorder

PAGED  
COMPARED

JUL 17 1979

LOCATION NOTICE

10:00 A.M.  
PHOENIX, ARIZONA

LODE MINING CLAIM

A MC 48252

This mining claim, the name of which is the Inspiration 98

mining claim, was located by the undersigned Inspiration Consolidated Copper Company  
on the 25<sup>th</sup> day of March 19 69

This claim is 1500 feet long and 600 feet wide, and the point of  
discovery is 50 feet from the West end and 1450 feet from the East  
end of this claim.

The general course of this claim is from Easterly to Westerly

This claim is situated and located in the Banner  
Mining District, in Gila County, State of Arizona about 700 feet  
in a N 75° E Direction from the corner of sections 28, 29, 32, 33,  
Township 4 south, Range 16 East

This claim is located in the SW 1/4 of section 28 and NW 1/4 of section 33,  
T. 4 S., R. 16 E., G. & S. R. M.

Dated and posted on the ground the day and year first above written.

Witness: [Signature]

OWNER:  
INSPIRATION CONSOLIDATED  
COPPER COMPANY  
P.O. BOX 87  
INSPIRATION, ARIZONA 85537

Inspiration Consolidated Copper Company

By: [Signature]

MAP FILED IN A MC 48023

STATE OF ARIZONA, County of Gila, ss:

317218

I do hereby certify that the within instrument was filed and recorded at request of

Inspiration Consolidated  
Copper Company

Date May 1, 1969 Time 12:40 P. M., Docket 259 Official Records Page 383,  
Records of Gila County, Arizona.

WITNESS my hand and official seal the day and year first above written.

INDEXED  
PHOTO-COPIED  
PAGED  
COMPARED

DORIS PARRIN, County Recorder

By [Signature] Recorder

RECEIVED  
B.L.M. AZ STATE OFFICE

MAR 17 1979

## LOCATION NOTICE

10:00 A.M.  
PHOENIX, ARIZONA

LODE MINING CLAIM

A MC 48253

This mining claim, the name of which is the Inspiration 103  
mining claim, was located by the undersigned Inspiration Consolidated Copper Company  
on the 26<sup>th</sup> day of March 19 69

This claim is 1500 feet long and 600 feet wide, and the point of  
discovery is 50 feet from the West end and 1450 feet from the East  
end of this claim.

The general course of this claim is from Easterly to Westerly

This claim is situated and located in the Banner  
Mining District, in Gila County, State of Arizona, about 3000 feet  
in a N 50° W Direction from the corner of sections 28, 29, 32, 33,  
Township 4 south, Range 16 East

This claim is located in the SE 1/4 of section 29, T. 4 S., R. 16 E., G. & S. R. M.

Dated and posted on the ground the day and year first above written.

Witness: \_\_\_\_\_

OWNER:  
INSPIRATION CONSOLIDATED  
COPPER COMPANY  
P.O. BOX 87  
INSPIRATION, ARIZONA 85537

Inspiration Consolidated Copper Company

By: Allen H. Brooks

Donald E. Ross

48023

MAP FILED IN A MC

317219

STATE OF ARIZONA, County of Gila, ss:

I do hereby certify that the within instrument was filed and recorded at request of Inspiration Consolidated Copper Company

Date May 1, 1969 Time 12:40 P. M., Docket 259 Official Records Page 384,  
Records of Gila County, Arizona.

WITNESS my hand and official seal the day and year first above written.

DORIS PARKIN, County Recorder

INDEXED  
PHOTO-COPIED

By Doris Parkin

Recorder

COMPARED PAGED

#200  
12:40  
C

RECEIVED  
B.L.M. AZ STATE OFFICE

LOCATION NOTICE

DOCKET 259 PAGE 385

MAY 17 1979

LODE MINING CLAIM

A MC 48254

10:00 A.M.  
PHOENIX, ARIZONA

Inspiration 104

This mining claim, the name of which is the \_\_\_\_\_  
mining claim, was located by the undersigned \_\_\_\_\_ Inspiration Consolidated Copper Company  
on the 26<sup>th</sup> day of March 19 69

This claim is 1500 feet long and 600 feet wide, and the point of  
discovery is 50 feet from the West end and 1450 feet from the East  
end of this claim.

The general course of this claim is from Easterly to Westerly

This claim is situated and located in the Banner  
Mining District, in Gila County, State of Arizona about 2700 feet  
in a N 59° W Direction from the corner of sections 28, 29, 32, 33,  
Township 4 south, Range 16 East

This claim is located in the SE 1/4 of section 29, T.4 S., R. 16 E.,  
G. & S. R. M.

Dated and posted on the ground the day and year first above written.

Witness: Craig W. Wilson

Inspiration Consolidated Copper Company

OWNER:  
INSPIRATION CONSOLIDATED  
COPPER COMPANY  
P.O. BOX 87  
INSPIRATION, ARIZONA 85537

By: Allen H. Wherry

MAP FILED IN A MC 48254

317220

STATE OF ARIZONA, County of Gila, ss:

I do hereby certify that the within instrument was filed and recorded at request of Inspiration Consolidated  
Copper Company

Date May 1, 1969 Time 12:40 P. M., Docket 259 Official Records Page 385,  
Records of Gila County, Arizona.

WITNESS my hand and official seal the day and year first above written.

DORIS PARKIN, County Recorder

INDEXED  
PHOTO-COPIED  
PAGED  
COMPARSED

By Doris Parkin, Recorder

RECEIVED  
B.L.M. AZ STATE OFFICE

JUL 17 1979

10:00 A.M.  
PHOENIX, ARIZONA

LOCATION NOTICE

LODE MINING CLAIM

DOCKET 259 PAGE 386

A MC 48255

This mining claim, the name of which is the Inspiration 105  
mining claim, was located by the undersigned Inspiration Consolidated Copper Company  
on the 26<sup>th</sup> day of March 19 69

This claim is 1500 feet long and 600 feet wide, and the point of  
discovery is 50 feet from the West end and 1450 feet from the East  
end of this claim.

The general course of this claim is from Easterly to Westerly

This claim is situated and located in the Banner  
Mining District, in Gila County, State of Arizona about 2400 feet  
in a N 72° W Direction from the corner of sections 28, 29, 32, 33,  
Township 4 south, Range 16 East

This claim is located in the SE 1/4 of section 29, T. 4 S., R. 16 E.,  
G. & S. R. M.

Dated and posted on the ground the day and year first above written.

Witness: \_\_\_\_\_

OWNER:  
INSPIRATION CONSOLIDATED  
COPPER COMPANY  
P.O. BOX 87  
INSPIRATION, ARIZONA 85537

Inspiration Consolidated Copper Company

By: Allen M. Phelps  
Donald E. Phelps

317221

STATE OF ARIZONA, County of Gila, ss:

I do hereby certify that the within instrument was filed and recorded at request of Inspiration Consolidated Copper Company

Date May 1, 1969 Time 12:40 P. M., Docket 259 Official Records Page 386,  
Records of Gila County, Arizona.

WITNESS my hand and official seal the day and year first above written.

INDEXED  
PHOTO-COPIED  
PAGED  
COMPARSED

DORIS PARKIN, County Recorder

By Doris Parkin

Recorder

FILED IN A MC 48255

MAR 17 1979

LOCATION NOTICE

10:00 A.M.  
PHOENIX, ARIZONA

LODE MINING CLAIM

A MC 48256

This mining claim, the name of which is the Inspiration 106  
mining claim, was located by the undersigned Inspiration Consolidated Copper Company  
on the 26<sup>th</sup> day of March 19 69

This claim is 1500 feet long and 600 feet wide, and the point of  
discovery is 50 feet from the West end and 1450 feet from the East  
end of this claim.

The general course of this claim is from Easterly to Westerly

This claim is situated and located in the Banner  
Mining District, in Gila County, State of Arizona about 2300 feet  
in a N 85° W Direction from the corner of sections 28, 29, 32, 33,  
Township 4 south, Range 16 East

This claim is located in the SE 1/4 of section 29 and NE 1/4 of  
section 32, T. 4 S., R. 16 E., E. & S. R. M.

Dated and posted on the ground the day and year first above written.

Witness:

OWNER:  
INSPIRATION CONSOLIDATED  
COPPER COMPANY  
P.O. BOX 87  
INSPIRATION, ARIZONA 85537

Inspiration Consolidated Copper Company

By:

Allen M. Brooks  
H. J. ...

MAP FILED IN A MC 48023

317222

STATE OF ARIZONA, County of Gila, ss:

I do hereby certify that the within instrument was filed and recorded at request of

Inspiration Consolidated  
Copper Company

Date May 1, 1969 Time 12:40 P. M., Docket 259 Official Records Page 387,  
Records of Gila County, Arizona.

WITNESS my hand and official seal the day and year first above written.

INDEXED  
PHOTO-COPIED  
PAGED

DORIS PARKIN, County Recorder

By Doris Parkin Recorder

COMPARED



RECEIVED  
B.L.M. AZ STATE OFFICE

DOCKET 292 PAGE 523

JUL 17 1979

LOCATION NOTICE

10:00 A.M.  
PHOENIX, ARIZONA

LODE MINING CLAIM

A MC 48257

This mining claim, the name of which is the INSPIRATION 107  
mining claim, was located by the undersigned INSPIRATION CONSOLIDATED COPPER CO.  
on the 23 day of October 19 70

This claim is 1500 feet long and 600 feet wide, and the point of  
discovery is 620 feet from the EAST end and 880 feet from the  
WEST end of this claim.

The general course of this claim is from EAST to WEST

This claim is situated and located in the BANNER

Mining District, in GILA County, State of ARIZONA about 6700 feet  
in a N 80° W Direction from the section corner 16-17-20-21

T 4 S, R 16 E, G. & S. R. M.

This claim is located in the SE 1/4 and SW 1/4 of section 18, T. 4 S.,  
R. 16 E., G. & S. R. M.

Dated and posted on the ground the day and year first above written.

Witness:

John M. Losh  
Craig W. Wilson

INSPIRATION CONSOLIDATED COPPER CO.

by: David W. Johnson

OWNER:  
INSPIRATION CONSOLIDATED  
COPPER COMPANY  
P.O. BOX 87  
INSPIRATION, ARIZONA 85537

MAP FILED IN A MC 48257

STATE OF ARIZONA, County of Gila, ss:

I do hereby certify that the within instrument was filed and recorded at request of Inspiration Consolidated Copper Company

Date Oct. 23, 1970 Time 2:20 P. M., Docket 292 Official Records Page 523,  
Records of Gila County, Arizona.

WITNESS my hand and official seal the day and year first above written.

INDEXED  
PHOTO-COPIED  
PAGED  
COMPARED

DORIS PARKIN, County Recorder

By Mary V. De Pasli, Deputy.

\$2.00  
2:20  
C

335068

1111 17 1979

LOCATION NOTICE

10:00 A.M.  
PHOENIX, ARIZONA

LODE MINING CLAIM

A MC 48258

This mining claim, the name of which is the INSPIRATION 108  
mining claim, was located by the undersigned INSPIRATION CONSOLIDATED COPPER CO.  
on the 23 day of October 19 70

This claim is 1500 feet long and 600 feet wide, and the point of  
discovery is 620 feet from the EAST end and 800 feet from the  
WEST end of this claim.

The general course of this claim is from EAST to WEST

This claim is situated and located in the BANNER  
Mining District, in GILA County, State of ARIZONA about 6850 feet  
in a N 75° W Direction from the section corner 16-17-20-21,

T 4 S, R 16 E, G & S R & M

This claim is located in the SE 1/4 and SW 1/4 of section 18, T. 4 S.,  
R. 16 E., G. & S. R. M.

Dated and posted on the ground the day and year first above written.

Witness:

[Signature]

[Signature]

INSPIRATION CONSOLIDATED COPPER CO.

by: [Signature]

OWNER:  
INSPIRATION CONSOLIDATED  
COPPER COMPANY  
P.O. BOX 87  
INSPIRATION, ARIZONA 85537

\$2.00  
2:20  
C

335069

STATE OF ARIZONA, County of Gila, ss:

I do hereby certify that the within instrument was filed and recorded at request of Inspiration Consolidated Copper Company

Date Oct. 23, 1970 Time 2:20 P. M., Docket 292 Official Records Page 524  
Records of Gila County, Arizona.

WITNESS my hand and official seal the day and year first above written.

INDEXED  
PHOTO-COPIED  
PAGED  
COMPARED

DORIS PARKIN, County Recorder

By Mary V. De Paoli, Deputy.

FILED IN A MC 48258

1111 17 1979

DOCKET 292 PAGE 525

10:00 A.M.  
PHOENIX, ARIZONA

LOCATION NOTICE

LODE MINING CLAIM

A MC 48259

This mining claim, the name of which is the INSPIRATION 109  
mining claim, was located by the undersigned INSPIRATION CONSOLIDATED COPPER CO.  
on the 23 day of October 19 70

This claim is 1500 feet long and 600 feet wide, and the point of  
discovery is 620 feet from the EAST end and 880 feet from the  
WEST end of this claim.

The general course of this claim is from EAST to WEST

This claim is situated and located in the BANNER  
Mining District, in GILA County, State of ARIZONA about 7000 feet  
in a N 70° W Direction from the section corner 16-17-20-21

T 4 S, R 16 E, G 9, S R E E M

This claim is located in the SE 1/4 and SW 1/4 of section 18

T 4 S., R. 16 E., G. 9 S. R. M.

Dated and posted on the ground the day and year first above written.

Witness:

[Signature]  
Craig W. Wilson

INSPIRATION CONSOLIDATED COPPER CO.

by [Signature]

OWNER:  
INSPIRATION CONSOLIDATED  
COPPER COMPANY  
P.O. BOX 87  
INSPIRATION, ARIZONA 85537

MAP FILED IN A MC 48259

\$2.00  
2:20  
C

335070

STATE OF ARIZONA, County of Gila, ss:

I do hereby certify that the within instrument was filed and recorded at request of

Inspiration Consolidated  
Copper Company

Date Oct. 23, 1970 Time 2:20 P. M., Docket 292 Official Records Page 525,  
Records of Gila County, Arizona.

WITNESS my hand and official seal the day and year first above written.

INDEXED

DORIS PARKIN, County Recorder

PHOTO-COPIED  
PAGE  
COMPARED

By Mary V. De Paoli Depu.

350038

DOCKET 315 PAGE 657

STATE OF ARIZONA, County of Gila ss:

I do hereby certify that the within instrument was filed and recorded at request of Inspiration Consolidated Copper Company

Date Feb. 15, 1972 Time 12:20 P.M., Docket 315 Official Records Page 657,  
Records of Gila County, Arizona.

WITNESS my hand and official seal the day and year first above written.

RECEIVED  
B.L.M. AZ STATE OFFICE

INDEXED  
PHOTO-COPIED  
PAGED

DORIS PARKIN, County Recorder

By Mary V. De Paoli, Deputy.

JUL 17 1979

COMPARED

LOCATION NOTICE

10:00 A.M.  
PHOENIX, ARIZONA

LODE MINING CLAIM

A MC 48260

This mining claim, the name of which is the INSPIRATION 110

mining claim, was located by the undersigned Inspiration Consolidated Copper Company  
on the 9th day of February 19 72

This claim is 1500 feet long and 600 feet wide, and the point of  
discovery is 900 feet from the North end and 300 feet from the East  
end of this claim.

The general course of this claim is from North to South

This claim is situated and located in the Banner

Mining District, in Gila County, State of Arizona about 1625'

In a due West Direction from the South East corner of  
Section 18, T. 4 S., R. 16 E., G. & S. R. M.

This claim is located in the SE 1/4 of section 18, and NE 1/4 of  
section 19, T. 4 S., R. 16 E., G. & S. R. M.

Dated and posted on the ground the day and year first above written.

Witness: James G. Jones  
Bruce McKinstry

Inspiration Consolidated Copper Co.  
By Vance A. Thompson

OWNER:  
INSPIRATION CONSOLIDATED  
COPPER COMPANY  
P.O. BOX 87  
INSPIRATION, ARIZONA 85537

MAP FILED IN A MC 48023

12:20  
C

350039

DOCKET 315 PAGE 658

STATE OF ARIZONA, County of Ch s:

I do hereby certify that the within instrument was filed and recorded at request of Inspiration Consolidated

Date Feb. 15, 1972 Time 12:20 P. M., Docket 315 Official Records Page 658,  
Records of Gila County, Arizona.

WITNESS my hand and official seal the day and year first above written.

RECEIVED  
B.L.M. AZ STATE OFFICE PHOTO-COPIED

INDEXED

DORIS PARKIN, County Recorder

By Mary V. De Paoli, Deputy.

JUN 17 1979 COMPARED PAGED

LOCATION NOTICE

10:00 A.M.  
PHOENIX, ARIZONA

LODE MINING CLAIM

A MC 48261

This mining claim, the name of which is the INSPIRATION III

mining claim, was located by the undersigned Inspiration Consolidated Copper Company

on the 9th day of February 19 72

This claim is 1500 feet long and 600 feet wide, and the point of

discovery is 900 feet from the North end and 300 feet from the East

end of this claim.

The general course of this claim is from North to South

This claim is situated and located in the Banner

Mining District, in Gila County, State of Arizona about 2,310'

in a S. 72° W Direction from the South East Corner of  
Section 18, T. 4 S., R. 16 E., G. & S. R. M.

This claim is located in the SE 1/4 and SW 1/4 of section 18,

and in the NE 1/4 and NW 1/4 of section 19, all in T. 4 S.,

R. 16 E., G. & S. R. M.

Dated and posted on the ground the day and year first above written.

Witness: James B. Jones

Bruce McKenstry

Inspiration Consolidated Copper Co.  
By: James B. Jones

OWNER:  
INSPIRATION CONSOLIDATED  
COPPER COMPANY  
P.O. BOX 87  
INSPIRATION, ARIZONA 85537

FILED IN A MC 48023

STATE OF ARIZONA, County of Gila:

I do hereby certify that the within instrument was filed and recorded at request of Inspiration Consolidated Copper Company  
Date Feb. 15, 1972 Time 12:20 P. M., Docket 315 Official Records Page 659,  
Records of Gila County, Arizona.

WITNESS my hand and official seal the day and year first above written.

RECEIVED

INDEXED

DORIS PARKIN, County Recorder

B.L.M. AZ STATE OFFICE

PHOTO-COPIED

By Mary V. DePaoli, Deputy.

PAGED

JUL 17 1979

COMPARED

LOCATION NOTICE

10:00 A.M.  
PHOENIX, ARIZONA

LODE MINING CLAIM

A MC 48262

This mining claim, the name of which is the INSPIRATION 112  
mining claim, was located by the undersigned Inspiration Consolidated Copper Company  
on the 9th day of February 19 72

This claim is 1500 feet long and 600 feet wide, and the point of  
discovery is 300 feet from the North end and 300 feet from the East  
end of this claim.

The general course of this claim is from East to West

This claim is situated and located in the Banner

Mining District, in Gila County, State of Arizona about 2,790'  
in a S. 47°W. Direction from the South East Corner of  
Section 18; T. 4 S.; R. 16 E.; G. & S. R. M.

This claim is located in the NE 1/4 and NW 1/4 of section 19,  
T. 4 S., R. 16 E., G. & S. R. M.

Dated and posted on the ground the day and year first above written.

Witness: James B. Jones  
Bruce McKenstry

Inspiration Consolidated Copper Company  
By Bruce V. McKenstry

OWNER:

INSPIRATION CONSOLIDATED  
COPPER COMPANY

P.O. BOX 87

INSPIRATION, ARIZONA 85537

FILED IN A MC 48023

WITNESS my hand and official seal the day and year first above written.

RECEIVED  
B.L.M. AZ STATE OFFICE  
JUL 17 1979  
10:00 A.M.  
PHOENIX, ARIZONA  
INDEXED  
PHOTO-COPIED  
PAGED  
COMPARED

DORIS PARKIN, County Recorder  
By Elizabeth Kempton Deputy.

LOCATION NOTICE

LODE MINING CLAIM

A MC 48263

This mining claim, the name of which is the INSPIRATION 113  
mining claim, was located by the undersigned Inspiration Consolidated Copper Company  
on the 20 day of February 1972  
This claim is 1500' feet long and 600' feet wide, and the point of  
discovery is 300 feet from the North end and 300 feet from the West  
end of this claim.

The general course of this claim is from East to West

This claim is situated and located in the Banner  
Mining District, in Gila County, State of Arizona about 1850 feet  
in a N 16° W Direction from the South East Corner of  
Section 18, T. 4 S., R. 16 E., G. & S. R. 17.  
This claim is located in the SE 1/4 of section 18 and SW 1/4 of  
section 17, T. 4 S., R. 16 E., G. & S. R. M.

Dated and posted on the ground the day and year first above written.

Witness: James B. Jones

OWNER:  
INSPIRATION CONSOLIDATED  
COPPER COMPANY  
P.O. BOX 87  
INSPIRATION, ARIZONA 85537

Inspiration Consolidated Copper Co  
By: James B. Jones

MAP FILED IN A MC 48023

1111 17 1979 LOCATION NOTICE

10:00 A.M.  
PHOENIX, ARIZONA

LODE MINING CLAIM

A MC 48264

This mining claim, the name of which is the INSPIRATION 56A  
mining claim, was located by the undersigned INSPIRATION CONSOLIDATED COPPER COMPANY  
on the 23 day of October 19 70

This claim is 1500 feet long and 600 feet wide, and the point of  
discovery is 535 feet from the NORTH end and 965 feet from the  
SOUTH end of this claim.

The general course of this claim is from Northerly to Southerly

This claim is situated and located in the BANNER

Mining District, in GILA County, State of ARIZONA about 840 feet

in a S 59° 30' E Direction from Northeast corner of the  
patented Climax lode claim, mineral survey 2175.

This claim is located in the NW 1/4, NE 1/4, SW 1/4, SE 1/4, all in  
section 19, T. 4 S., R. 16 E., G.B. & SRM.

Dated and posted on the ground the day and year first above written.

Witness:

James H. Harsanyi  
John M. Shoshko

INSPIRATION CONSOLIDATED COPPER CO.

by: David W. Johnson

OWNER:  
INSPIRATION CONSOLIDATED  
COPPER COMPANY  
P.O. BOX 87  
INSPIRATION, ARIZONA 85537

MAP FILED IN A MC 480 2-3

335067

STATE OF ARIZONA, County of Gila, ss:

I do hereby certify that the within instrument was filed and recorded at request of

Inspiration Consolidated  
Copper Company

Date Oct. 23, 1970 Time 2:20 P. M., Docket 292 Official Records Page 522,  
Records of Gila County, Arizona.

WITNESS my hand and official seal the day and year first above written.

Inspiration Consolidated Copper Co.  
Inspiration, Az.  
(David W. Johnson)

INDEXED  
PHOTO-COPIED  
PAGE  
COMPARED

DORIS PARKIN, County Recorder

By Mary V. De Paoli Deputy.



RECEIVED  
B.L.M. AZ STATE OFFICE

JUL 17 1979

LOCATION NOTICE

DOCKET 181 PAGE 126

10:00 A.M.  
PHOENIX, ARIZONA

LODE MINING CLAIM

A MC 48265

This mining claim, the name of which is the WALLDUCE  
mining claim, was located by the undersigned Inspiration Consolidated Copper Company, a  
corporation on the 28<sup>th</sup> day of July 1965  
This claim is 1500 feet long and 600 feet wide, and the point of  
discovery is 50 feet from the southwest end and 1450 feet from the  
northeast end of this claim.

The general course of this claim is from Northeast to Southwest

This claim is situated and located in the Banner  
Mining District, in Gila County, State of Arizona, about 1.14 miles  
in a northeasterly direction from the Christmas Mine. This claim adjoins  
the north side line of the Wallace claim, and the southwest end of the Wallduce claim  
is parallel to the northeast side line of the Christmas No. 4 claim.

This claim is located in the SE 1/4 of section 20 and SW 1/4 of  
section 21, T. 4 S., R. 16 E., G. & S. R. M.

Dated and posted on the ground the day and year first above written.

Witness: Larry H. LeCompte

INSPIRATION CONSOLIDATED COPPER COMPANY

OWNER:  
INSPIRATION CONSOLIDATED  
COPPER COMPANY  
P.O. BOX 87  
INSPIRATION, ARIZONA 85537

By: David W. Johnson

STATE OF ARIZONA, County of Gila, ss:

I do hereby certify that the within instrument was filed and recorded at request of Inspiration Consolidated Copper Company

Date Aug. 31, 1965 Time 1:00 P. M., Docket 181 Official Records Page 126  
Records of Gila County, Arizona.

WITNESS my hand and official seal the day and year first above written.

DORIS PARKIN, County Recorder

281084

By Doris Parkin Recorder.

MAP FILED IN A MC 48023

RECEIVED  
B.L.M. AZ STATE OFFICE

JUL 17 1979

AMENDED

LOCATION NOTICE

10:00 A.M.  
PHOENIX, ARIZONA

LODE MINING CLAIM

A MC 48266

CORRECTION FOR OMITED DATE:

This mining claim, the name of which is the FRACTION NO. 1  
mining claim, was located by the undersigned Inspiration Consolidated Copper Company, a  
corporation on the 27<sup>th</sup> day of JUNE 19 66

This claim is 1,500 feet long and 600 feet wide, and the point of  
discovery is 550 feet from the west end and 950 feet from the east  
end of this claim.

The general course of this claim is from East to West

This claim is situated and located in the Banner  
Mining District, in Gila County, State of Arizona about 1.2 miles  
in a Northeasterly Direction from the Christmas Mine

This claim is to cover that ground between the Inspiration 1, Inspiration 48,  
Inspiration 49, Wallduce, and Christmas No. 4 Claims. This claim was amended to  
change the name from Fraction to Fraction No. 1

This claim is located in the SE 1/4 of section 20, T. 4 S., R. 16 E.,  
G. & S. R. M.

Dated and posted on the ground the day and year first above written.

Witness: Raymond S. Ramos

INSPIRATION CONSOLIDATED COPPER COMPANY

OWNER:  
INSPIRATION CONSOLIDATED  
COPPER COMPANY  
P.O. BOX 87  
INSPIRATION, ARIZONA 85537

By: Wallace S. Platt

STATE OF ARIZONA, County of Gila, ss:  
I do hereby certify that the within instrument was filed and recorded at request of Inspiration Consolidated  
Copper Company  
Date June 28, 1966 Time 10:40 A. M., Docket 192 Official Records Page 146.  
Records of Gila County, Arizona.

WITNESS my hand and official seal the day and year first above written.

288083

DORIS PARKIN, County Recorder

By Doris Parkin Recorder.

STATE OF ARIZONA, County of Gila, ss:  
I do hereby certify that the within instrument was filed and recorded at request of Inspiration Consolidated Copper  
Company  
Date July 1, 1966 Time 3:40 P. M., Docket 192 Official Records Page 285  
Records of Gila County, Arizona.

WITNESS my hand and official seal the day and year first above written.

288204

DORIS PARKIN, County Recorder

By Mary V. De Paoli Deputy.

FILED IN A MC 48023

#1.00  
3:40  
C

288204

PHOENIX, ARIZONA  
10:00 A.M.

JUN 17 1979

RECEIVED  
BLM. AZ STATE OFFICE

STATE OF ARIZONA } ss  
COUNTY OF GILA }

I, Doris Parkin, County  
Recorder in and for said  
Gila County, do hereby cer-  
tify that the within  
instrument of writing was  
filed at the request of  
Inspiration Consolidated  
Copper Company

on the 1st day of July,  
A. D., 1966 at 40 minutes  
past 3 o'clock P. M., and  
duly recorded in Book  
Docket 192

at Page 285, Records  
of Gila County, Arizona.

DORIS PARKIN,

County Recorder

By Mary V. De Paoli  
Deputy Recorder

INDEXED  
PHOTO-COPIED  
COMPARED  
PAGED

#1.00  
10:40  
C

288083

STATE OF ARIZONA } ss  
COUNTY OF GILA }

I, Doris Parkin, County  
Recorder in and for said  
Gila County, do hereby cer-  
tify that the within  
instrument of writing was  
filed at the request of  
Inspiration Consolidated Copper  
Company

on the 28th day of June,  
A. D., 1966 at 40 minutes  
past 10 o'clock A. M., and  
duly recorded in Book  
Docket 192

at Page 146, Records  
of Gila County, Arizona.

DORIS PARKIN,

County Recorder

By Mrs. Parkin  
Deputy Recorder

PHOTO-COPIED  
INDEXED  
COMPARED  
PAGED

AMC 48266

AUG 25 1970

LOCATION NOTICE

10:00 A.M.  
PHOENIX, ARIZONA

LODE MINING CLAIM

AMC48266

This mining claim, the name of which is the FRACTION  
mining claim, was located by the undersigned Inspiration Consolidated Copper Company, a  
corporation on the 1<sup>st</sup> day of October 1965

This claim is 1,500 feet long and 600 feet wide, and the point of  
discovery is 550 feet from the -600 West end and 950 feet from the east  
end of this claim.

The general course of this claim is from East to West

This claim is situated and located in the Banner  
Mining District, in Gila County, State of Arizona, about 1.2 miles  
in a Northeasterly direction from the Christmas Mine

This claim is to cover that ground between the Inspiration 1, Inspiration 48,  
Inspiration 49, Wallduce, and Christmas No. 4 Claims.

Dated and posted on the ground the day and year first above written.

Witness: David L Browning

INSPIRATION CONSOLIDATED COPPER COMPANY

By: David W Johnson

STATE OF ARIZONA, County of Gila, ss:

I do hereby certify that the within instrument was filed and recorded at request of Inspiration Consolidated Copper Company

Date Oct. 5, 1965 Time 11:35 A. M., Docket 182 Official Records Page 584.  
Records of Gila County, Arizona.

WITNESS my hand and official seal the day and year first above written.

282055

DORIS PARKIN, County Recorder

By Doris Parkin Recorder.

\$1.00

11:35

C

282055

RECEIVED  
BLM. AZ STATE OFFICE

AUG 23 1979

10:00 A.M.  
PHOENIX, ARIZONA

STATE OF ARIZONA } ss  
COUNTY OF GILA }

I, Doris Parkin, County  
Recorder in and for said  
Gila County, do hereby cer-  
tify that the within  
instrument of writing was  
filed at the request of

**Inspiration Consolidated Copper**  
**Company** on the 5th day of October,

A. D., 1965 at 35 minutes  
past 11 o'clock A. M., and  
duly recorded in Book

Docket 182

at Page 584, Records  
of Gila County, Arizona.

DORIS PARKIN,

County Recorder

By Doris Parkin

~~XXXXXXXX~~ Recorder

PHOTO-COPIED

INDEXED

COMPARED

PAGED

Amc 498266



RECEIVED  
B.L.M. AZ STATE OFFICE

AUG 2 1967

10:00 A.M.  
PHOENIX, ARIZONA

AMENDED

LOCATION NOTICE

LOOSE MINING CLAIM

DOCKET 192 PAGE 146

This mining claim, the name of which is the FRACTION NO. 1  
mining claim, was located by the undersigned Inspiration Consolidated Copper Company, a  
corporation on the        day of        1966  
at 1,500 feet long and 2,600 feet wide and the point of  
discovery is 500 feet from the East end and 950 feet from the East  
       end of this claim.

The general course of this claim is from East to West  
This claim is situated and located in the         
County, State of Gila about 1.2 miles  
Northeasterly Direction from the Christmas Mine

This claim is to cover that ground between the Inspiration 1, Inspiration 48,  
Inspiration 49, Walduce, and Christmas No. 4 Claims. This claim was amended to  
change the name from Fraction to Fraction No. 1

and posted on the ground the day and year first above written.

*Richard S. Brown*

INSPIRATION CONSOLIDATED COPPER COMPANY

By: *Walter S. Platt*

STATE OF ARIZONA, County of Gila, ss:

I do hereby certify that the within instrument was filed and recorded at request of Inspiration Consolidated  
Copper Company  
Date June 28, 1966 Time 10:40 A. M., Docket 192 Official Records Page 146  
Records of Gila County, Arizona

WITNESS my hand and official seal the day and year first above written.

288083

DORIS PARKIN, County Recorder

By: *Doris Parkin* Recorder.



STATE OF ARIZONA, County of Pinal; No. 22153  
I do hereby certify that the instrument was filed and recorded at record book 475 PAGE 189  
on NOV 22 1966 at 8:11 A.M., Docket 475  
Page 475  
Records of Pinal County, Arizona.  
WITNESS my hand and official seal the day and year first above written.  
SOPHIE M. SMITH, County Recorder,  
By Elizabeth James, Deputy.  
RECEIVED  
B.L.M. AZ STATE OFFICE  
JUL 17 1979  
10:00 A.M.  
PHOENIX, ARIZONA  
DOCKET 200 PAGE 472

LOCATION NOTICE

LODE MINING CLAIM

A MC 48267

This mining claim, the name of which is the P.E.F.  
mining claim, was located by the undersigned INSPIRATION CONSOLIDATED COPPER COMPANY  
on the 3rd day of November 19 66  
This claim is 700 feet long and 600 feet wide, and the point of  
discovery is 60' feet from the WEST end and 640' feet from the  
East end of this claim.

The general course of this claim is from East to West

This claim is situated and located in the Banner  
Mining District, in Gila & Pinal Counties State of Arizona about 3800 Feet  
in a Southerly Direction from the section corner 16-17-20-21, T4S,  
R16E.

This claim is located in the SE 1/4 of section 20 and SW 1/4 of section 21,  
T. 4 S., R. 16 E., E. & S. R. M.

Dated and posted on the ground the day and year first above written.

Witness: \_\_\_\_\_

OWNER:  
INSPIRATION CONSOLIDATED  
COPPER COMPANY  
P.O. BOX 87  
INSPIRATION, ARIZONA 85537

INSPIRATION CONSOLIDATED COPPER COMPANY:

By Daniel W. Johnson

MAP FILED IN A MC 48267

\$2.00  
1:00  
M

STATE OF ARIZONA, County of Gila, ss: Inspiration Consolidated  
I do hereby certify that the within instrument was filed and recorded at request of Copper Company

Date Nov. 15, 1966 Time 1:00 P. M., Docket 200 Official Records Page 472  
Records of Gila County, Arizona.

WITNESS my hand and official seal the day and year first above written.

INDEXED

PHOTO-COPIED  
PAGED 291685  
COMPARED

DORIS PARKIN, County Recorder

By Elizabeth James Deputy.

I do hereby certify that the instrument was filed and recorded at request of

NOV 22 1966

Inspiration C.C. Co.  
A.M., Docket

DAT 475 PAGE 188

Page. Records of Pinal County, Arizona  
WITNESS my hand and official seal the day and year first above written.

DAT 475 PAGE 188

SOPHIE M. SMITH, County Recorder

By

Deputy.

RECEIVED  
B.L.M. AZ STATE OFFICE

DOCKET 200 PAGE 473

LOCATION NOTICE

LODE MINING CLAIM

A MC 48268

JUL 17 1979

10:00 A.M.  
PHOENIX, ARIZONA

This mining claim, the name of which is the R.T.F.

mining claim, was located by the undersigned INSPIRATION CONSOLIDATED COPPER COMPANY

on the 3rd day of NOVEMBER, 19 66

This claim is 600 feet long and 600 feet wide, and the point of discovery is 10 feet from the North end and 590' feet from the South end of this claim.

The general course of this claim is from North to South

This claim is situated and located in the BANNER

Mining District, in GILA, PINAL Counties, State of ARIZONA about 2200 feet

in a Southeasterly Direction from the section corner 16-17-20-21, T4S, R16E.

This claim is located in the NW 1/4 of section 21, T. 4 S., R. 16 E.,  
G. & S. R. M.

Dated and posted on the ground the day and year first above written.

Witness:

Larry D. Dwyer

INSPIRATION CONSOLIDATED COPPER COMPANY

By:

John Y. Fritts

OWNER:

INSPIRATION CONSOLIDATED  
COPPER COMPANY

P.O. BOX 87

INSPIRATION, ARIZONA 85537

\$2.00

1:00

M

291686

STATE OF ARIZONA, County of Gila, ss:

I do hereby certify that the within instrument was filed and recorded at request of

Inspiration Consolidated  
Copper Company

Date Nov. 15, 1966

Time

1:00

P.

M.,

Docket

200

Official Records Page

473

Records of Gila County, Arizona.

WITNESS my hand and official seal the day and year first above written.

INDEXED

PHOTO-COPIED

PAGED

COMPARED

DORIS PARKIN, County Recorder

By

Elizabeth Dwyer

Deputy.

MAP FILED IN A MC 48023



STATE OF ARIZONA, County of Pinal; No. 222154  
I do hereby certify that this instrument was filed and recorded at re

on NOV 22 1966 at 10:00 A.M., Docket

Inspiration C.C. Co.

Page 475 RECORDS OF PINAL COUNTY, ARIZONA.

WITNESS my hand and official seal the day and year first above written.

SORHIN M. SMITH, County Recorder.

By: Evelyn E. Smith, Deputy.

DAT 475 PAGE 190

DAT 475 PAGE 190  
DOCKET 200 PAGE 471

RECEIVED  
B.L.M. AZ STATE OFFICE

LOCATION NOTICE

JUL 17 1979

LODE MINING CLAIM

A MC 48269

10:00 A.M.

PHOENIX, ARIZONA

This mining claim, the name of which is the R.E.F

mining claim, was located by the undersigned INSPIRATION CONSOLIDATED COPPER COMPANY  
on the 3<sup>rd</sup> day of November 19 66

This claim is 700 feet long and 600 feet wide, and the point of  
discovery is 20 feet from the West end and 680 feet from the East  
end of this claim.

The general course of this claim is from East to West

This claim is situated and located in the Banner

Minning District, in Gila & Pinal Counties, State of Arizona about 3300 Feet

in a Southerly Direction from the section corner 16-17-20-21, T4S, R16E.

This claim is located in the SE 1/4 of section 20 and SW 1/4 of  
section 21, T. 4 S., R. 16 E., E. & S. R. M.

Dated and posted on the ground the day and year first above written.

Witness:

OWNER:

INSPIRATION CONSOLIDATED  
COPPER COMPANY

P.O. BOX 87

INSPIRATION, ARIZONA 85537

INSPIRATION CONSOLIDATED COPPER COMPANY

By: Doreen W. Parker

\$2.00 Atten: John T. Eastlick  
1:00

M STATE OF ARIZONA, County of Gila, ss:

I do hereby certify that the within instrument was filed and recorded at request of

Inspiration Consolidated  
Copper Company

Date Nov. 15, 1966 Time 1:00 P. M., Docket 200 Official Records Page 471  
Records of Gila County, Arizona.

WITNESS my hand and official seal the day and year first above written.

INDEXED

PHOTO-COPIED

PAGED

COMPARED

291684

DORIS PARKIN, County Recorder

By: Elizabeth Dempster Deputy.

MAP FILED IN A MC 480 23

RECEIVED  
B.L.M. AZ STATE OFFICE

475 PAGE 192

LOCATION NOTICE

NOV 17 1979

LODE MINING CLAIM

10:00 A.M.  
PHOENIX, ARIZONA

A MC 48270

This mining claim, the name of which is the P. S. F.  
mining claim, was located by the undersigned INSPIRATION CONSOLIDATED COPPER COMPANY  
on the 3<sup>rd</sup> day of November, 19 66  
This claim is 800 feet long and 600 feet wide, and the point of  
discovery is 10 feet from the EAST end and 790 feet from the WEST  
end of this claim.

The general course of this claim is from EAST to WEST

This claim is situated and located in the SADDLE MOUNTAIN  
Mining District, in PINAL County, State of ARIZONA about 3500 Feet  
in a Southeasterly Direction from the section corner 16-17-20-21, T4S, R16E.  
This claim is located in the NW 1/4 and NE 1/4 of section 21,  
T. 4 S., R. 16 E., G. & S. R. M.

Dated and posted on the ground the day and year first above written.

Witness: Larry A. McCompte

INSPIRATION CONSOLIDATED COPPER COMPANY

By: John G. Friel

STATE OF ARIZONA  
County of Pinal

I hereby certify that the within  
instrument was filed and recorded  
at request of Inspiration Consolidated Copper Co.

NOV 22 1966 8:00

In Docket 475 PAGE 192

Witness my hand and official seal  
the day and year aforesaid.

SOPHIE M. SMITH, County Recorder

Sue Lyn Thomas  
Deputy Recorder

332156

INDEXED  
COMPARED

OWNER:  
INSPIRATION CONSOLIDATED  
COPPER COMPANY  
P.O. BOX 87  
INSPIRATION, ARIZONA 85537

MAP FILED IN A MC 48023

JUL 17 1979

LOCATION NOTICE

LODE MINING CLAIM

10:00 A.M.  
PHOENIX, ARIZONA

A MC 48271

This mining claim, the name of which is the RIVER  
mining claim, was located by the undersigned INSPIRATION CONSOLIDATED COPPER COMPANY  
on the 3<sup>rd</sup> day of November 19 66  
This claim is 1500 feet long and 600 feet wide, and the point of  
discovery is 60 feet from the WEST end and 1440 feet from the  
EAST end of this claim.  
The general course of this claim is from East to West  
This claim is situated and located in the BANNER  
Mining District, in GILA & PINAL County, State of ARIZONA about 2700 Feet  
in a Southerly Direction from the section corner 16-17-20-21, T4S, R16E.  
This claim is located in the NE 1/4 and SE 1/4 of section 20 and in the  
NW 1/4 and SW 1/4 of section 21, T. 4 S., R. 16 E., G. & S. R. M.

Dated and posted on the ground the day and year first above written.

Witness: \_\_\_\_\_  
OWNER:  
INSPIRATION CONSOLIDATED  
COPPER COMPANY  
P.O. BOX 87  
INSPIRATION, ARIZONA 85537

INSPIRATION CONSOLIDATED COPPER COMPANY  
By: [Signature]

48023  
MAP FILED IN A MC

The End Center monument of this claim falls on the highway and this monument is the witness corner.

\$2.00 Atten: John T. Eastlick  
1:00

Inspiration Consolidated  
Copper Company

C STATE OF ARIZONA, County of Gila, ss:  
I do hereby certify that the within instrument was filed and recorded at request of  
Date Nov. 15, 1966 Time 1:00 P. M., Docket 200 Official Records Page 470  
Records of Gila County, Arizona.

INDEXED

DORIS PARKIN, County Recorder

PHOTO-COPIED 291683  
PAGES

By Elizabeth Tempton Deputy.

I do hereby certify that the

instrument was filed and recorded at reg

Inspiration Consol. Copper Co.

OCT 11 1966

M., Docket

DAT

467

PAGE 544

WITNESS my hand and official seal the day and year first above written.

SOPHIE M. SMITH, County Recorder,

By

Deputy.

RECEIVED  
B.L.M. AZ STATE OFFICE PAGE 544

## LOCATION NOTICE

JUL 17 1979

## LODE MINING CLAIM

10:00 A.M.

PHOENIX, ARIZONA

A MC

48272

This mining claim, the name of which is the RIVER, Imining claim, was located by the undersigned INSPIRATION CONSOLIDATED COPPER COMPANYon the 26<sup>th</sup> day of SEPTEMBER 19 66This claim is 1500 feet long and 600 feet wide, and the point ofdiscovery is 10 feet from the WEST end and 1490 feet from the EAST  
end of this claim.The general course of this claim is from EAST to WESTThis claim is situated and located in the BANNER & SADDLE MOUNTAINMining Districts in GILA & PINAL Counties State of ARIZONA about 2100 feetin a SOUTH Direction from SECTION CORNER 16-17-20-21,T4S, R16E.This claim is located in the NE 1/4 of section 20 and NW 1/4 of section 21,T. 4 S., R. 16 E., G. & S. R. M.

Dated and posted on the ground the day and year first above written.

Witness: E. J. Hull

OWNER:

INSPIRATION CONSOLIDATED  
COPPER COMPANY

P.O. BOX 87

INSPIRATION, ARIZONA 85537

INSPIRATION CONSOLIDATED COPPER

BY: John J. Fries

MAP FILED IN A MC 48023

290653

Inspiration Consolidated  
Copper Company

STATE OF ARIZONA, County of Gila, ss:

I do hereby certify that the within instrument was filed and recorded at request of

Date Oct. 3, 1966Time 8:00

A.

M.,

Docket 198

Official Records Page

5

Records of Gila County, Arizona.

WITNESS my hand and official seal the day and year first above written.

Atten: John T. Eastlick

INDEXED

DORIS PARKIN, County Recorder

PHOTO-COPIED

PAGED

COMPARED

By

Elizabeth Rempton

Deputy.

STATE OF ARIZONA, County Pinal; No. 19853

I do hereby certify that the instrument was filed and recorded at 8 o'clock A. M., Docket 467

Page 545 Records of Pinal County, Arizona.

WITNESS my hand and official seal the day and year first above written.

SOPHIE M. SMITH County Recorder

By Elizabeth Jones

Deputy.

B.L.M. AZ STATE OFFICE

LOCATION NOTICE

JUL 17 1979

LODE MINING CLAIM

10:00 A.M.

A MC 48273

~~PHOENIX, ARIZONA~~ the name of which is the RIVER 2

mining claim, was located by the undersigned INSPIRATION CONSOLIDATED COPPER COMPANY

on the 26<sup>th</sup> day of SEPTEMBER 19 66

This claim is 1500 feet long and 600 feet wide, and the point of discovery is 10 feet from the WEST end and 1490 feet from the EAST end of this claim.

The general course of this claim is from EAST to WEST

This claim is situated and located in the BANNER & SADDLE MOUNTAIN

Mining Districts in GILA & PIMA Counties State of ARIZONA about 1500 feet

in a SOUTH Direction from SECTION CORNER 16-17-20-21

T4S, R16E

This claim is located in the NE 1/4 of section 20 and NW 1/4 of section 21

T. 4 S., R. 16 E., G. & S. R. M.

Dated and posted on the ground the day and year first above written.

Witness: Ben Robertson

OWNER:

INSPIRATION CONSOLIDATED  
COPPER COMPANY

P.O. BOX 87

INSPIRATION, ARIZONA 85537

INSPIRATION CONSOLIDATED COPPER COMPANY

BY: John J. Furr

MAP FILED IN A MC 48023

STATE OF ARIZONA, County of Gila, ss:

I do hereby certify that the within instrument was filed and recorded at request of

290654 Inspiration Consolidated  
Copper Company

Date Oct. 3, 1966 Time 8:00 A. M., Docket 198

Records of Gila County, Arizona.

Official Records Page 6

WITNESS my hand and official seal the day and year first above written.

Atten: John T. Eastlick

INDEXED

PHOTO-COPIED

PAGED

COMPARED

DORIS PARKIN, County Recorder

By Elizabeth Dempster

Deputy.

STATE OF ARIZONA, County of Pinal; No. 290655 } ss. Inspiration Consol. Copper Co.  
I do hereby certify that the instrument was filed and recorded at record book 467 PAGE 546  
on OCT 11 1966 at 8:00 A.M., Docket  
Page 467  
Records of Pinal County, Arizona.  
WITNESS my hand and official seal the day and year first above written.  
By SORLEY M. SMITH, County Recorder,  
Emely Jones, Deputy.

RECEIVED  
B.L.M. AZ STATE OFFICE  
467 PAGE 546

LOCATION NOTICE

JUL 17 1979

LODE MINING CLAIM

A MC 48274

10:00 A.M.

PHOENIX, ARIZONA

This mining claim, the name of which is the RIVER, 3  
mining claim, was located by the undersigned INSPIRATION CONSOLIDATED COPPER COMPANY  
on the 26th day of SEPTEMBER 19 66  
This claim is 1500 feet long and 600 feet wide, and the point of  
discovery is 10 feet from the WEST end and 1490 feet from the EAST  
end of this claim.

The general course of this claim is from EAST to WEST

This claim is situated and located in the BANNER & SADDLE MOUNTAIN  
Mining Districts in GILA & PINAL Counties State of ARIZONA about 900 feet  
in a SOUTH Direction from SECTION CORNER 16-17-20-21,  
T4S, R16E.

This claim is located in the NW 1/4 of section 21, T. 4 S., R. 16 E., E. & S. R. N.

Dated and posted on the ground the day and year first above written.

Witness: Ben Robertson

OWNER:  
INSPIRATION CONSOLIDATED  
COPPER COMPANY  
P.O. BOX 87  
INSPIRATION, ARIZONA 85537

INSPIRATION CONSOLIDATED COPPER CO.

BY: John J. Fike

STATE OF ARIZONA, County of Gila, ss:

290655

Inspiration Consolidated  
Copper Company

I do hereby certify that the within instrument was filed and recorded at request of  
Date Oct. 3, 1966 Time 8:00 A. M., Docket 198 Official Records Page 7  
Records of Gila County, Arizona.

WITNESS my hand and official seal the day and year first above written.

INDEXED  
PHOTO-COPIED  
PAGED  
COMPARED

DORIS PARKIN, County Recorder

By Elizabeth Rempton Deputy.

MAP FILED IN A MC 48023

STATE OF ARIZONA, County of Pinal; No. 290656

I do hereby certify that the within instrument was filed and recorded at request of

on OCT 11 1966 at

Page 467 Records of Pinal County, Arizona.

WITNESS my hand and official seal the day and year first above written.

SOPHIE M. SMITH, County Recorder

By Evelyn James Deputy.

B.L.M. AZ STATE OFFICE

LOCATION NOTICE

JUL 17 1979

LODE MINING CLAIM

A MC 48275

10:00 A.M.

PHOENIX, ARIZONA

This mining claim, the name of which is the RIVER 4

mining claim, was located by the undersigned INSPIRATION CONSOLIDATED COPPER COMPANY

on the 26<sup>th</sup> day of SEPTEMBER 19 66

This claim is 1500 feet long and 600 feet wide, and the point of

discovery is 10 feet from the WEST end and 1490 feet from the EAST end of this claim.

The general course of this claim is from EAST to WEST

This claim is situated and located in the BANNER & SADDLE MOUNTAIN

Mining Districts in GILA & PINAL Counties State of ARIZONA about 300 feet

in a SOUTH Direction from SECTION CORNER 16-17-20-21,

T4S, R16E.

This claim is located in the NW 1/4 of section 21, T. 4 S., R. 16 E., G. & S. R. M.

Dated and posted on the ground the day and year first above written.

Witness: Ben Roberts

OWNER:

INSPIRATION CONSOLIDATED  
COPPER COMPANY

P.O. BOX 87

INSPIRATION, ARIZONA 85537

INSPIRATION CONSOLIDATED COPPER COMPANY

BY: John J. Frazier

MAP FILED IN A MC 48023

290656

Inspiration Consolidated  
Copper Company

STATE OF ARIZONA, County of Gila, ss:

I do hereby certify that the within instrument was filed and recorded at request of

Date Oct. 3, 1966 Time 8:00 A. M., Docket 198 Official Records Page 8

Records of Gila County, Arizona.

WITNESS my hand and official seal the day and year first above written.

INDEXED  
PHOTO-COPIED

PAGED

COMPARED

DORIS PARKIN, County Recorder

By: Elizabeth Desmpton

Deputy.

RECEIVED  
B.L.M. AZ STATE OFFICE

JUL 17 1979

10:00 A.M.  
PHOENIX, ARIZONA

DKT 475 PAGE 194  
AMENDED  
LOCATION NOTICE

LODE MINING CLAIM

A MC 48276

This mining claim, the name of which is the PINAL  
mining claim, was located by the undersigned INSPIRATION CONSOLIDATED COPPER COMPANY  
on the 4th day of NOVEMBER 19 66  
This claim is 1500 feet long and 600 feet wide, and the point of  
discovery is 370 feet from the WEST end and 1130 feet from the  
EAST end of this claim.

The general course of this claim is from NORTHEAST to SOUTHWEST

This claim is situated and located in the SADDLE MOUNTAIN  
Mining District, in PINAL County, State of ARIZONA about 3600 feet  
in a Southeasterly Direction from the section corner 16-17-20-21, T4S, R16E  
This claim is located in SW 1/4 and NW 1/4 of section 21, T. 4 S., R. 16 E.,  
G. & S. R. N.

Dated and posted on the ground the day and year first above written.

Witness: \_\_\_\_\_

INSPIRATION CONSOLIDATED COPPER COMPANY

By: John J. Fritz

OWNER:  
INSPIRATION CONSOLIDATED  
COPPER COMPANY  
P.O. BOX 87  
INSPIRATION, ARIZONA 85537

STATE OF ARIZONA } ss.  
County of Pinal

I hereby certify that the within  
instrument was filed and recorded  
at request of Inspiration C.C. Co.

NOV 22 1966 8:00 a

In Docket 475 PAGE 194

on page  
Witness my hand and official seal  
the day and year aforesaid.

SOPHIE M. SMITH,  
County Recorder

By: [Signature]  
Deputy Recorder

332155 COMPARED

FILED IN A MC 48023



RECEIVED  
B.L.M. AZ STATE OFFICE LOCATION NOTICE

JUL 17 1979

LODE MINING CLAIM

A MC 48276

10:00 A.M.

PHOENIX, ARIZONA

This mining claim, the name of which is the PINAL 1  
mining claim, was located by the undersigned Inspiration Consolidated Copper Company, a  
corporation on the 21<sup>st</sup> day of September 19 65  
This claim is 1500 feet long and 600 feet wide, and the point of  
discovery is 1000 feet from the southwest end and 500 feet from the  
northeast end of this claim.

The general course of this claim is from Northeast to Southwest

This claim is situated and located in the Banner  
Mining District, in Pinal County, State of Arizona, about 1.60 miles  
in a northeasterly direction from the Christmas Mine. The northwest side line  
of the Pinal 1 claim adjoins a portion of the southeast side lines of the Expansion  
patented claim (2208) and the Territorial patented claim (2208).

Dated and posted on the ground the day and year first above written.

Witness:

INSPIRATION CONSOLIDATED COPPER COMPANY

STATE OF ARIZONA } ss.  
County of PinalI hereby certify that the within  
instrument was filed and recorded  
at request of Reed

007 519653-302

n Docket 429 PAGE 513

Witness my hand and official seal  
the day and year aforesaid.

OPHIE M. SMITH,

County Recorder

Deputy Recorder

308116

INDEXED  
COMPAREDBy David W. Johnson

RECEIVED  
B.L.M. AZ STATE OFFICE

PAT 475 PAGE 193

JUL 17 1979

AMENDED  
LOCATION NOTICE

10:00 A.M.  
PHOENIX, ARIZONA

LODE MINING CLAIM

A MC 48277

This mining claim, the name of which is the PINAL 2  
mining claim, was located by the undersigned INSPIRATION CONSOLIDATED COPPER COMPANY  
on the 4<sup>th</sup> day of NOVEMBER 19 66  
This claim is 1500 feet long and 600 feet wide, and the point of  
discovery is 160 feet from the WEST end and 1340 feet from the  
East end of this claim.

The general course of this claim is from Northeast to Southwest

This claim is situated and located in the SADDLE MOUNTAIN  
Mining District, in PINAL County, State of ARIZONA about 4300 Feet  
in a Southeasterly Direction from the section corner 16-17-20-21, T4S, R16E.  
This claim is located in the SW 1/4 of section 21, T. 4S., R. 16 E., G. & S. R. M.

Dated and posted on the ground the day and year first above written.

Witness: \_\_\_\_\_

INSPIRATION CONSOLIDATED COPPER COMPANY

By: John J. Fint

OWNER:  
INSPIRATION CONSOLIDATED  
COPPER COMPANY  
P.O. BOX 87  
INSPIRATION, ARIZONA 85537

STATE OF ARIZONA } ss.  
County of Pinal

I hereby certify that the within  
instrument was filed and recorded  
at request of Inspiration C.C.

NOV 22 1966 8:20

In Docket 475 PAGE 193  
on page

Witness my hand and official seal  
the day and year aforesaid.

SOPHIE M. SMITH,  
County Recorder

By: Lucy J. Jones  
Deputy Recorder

3321538  
RECORDED

FILED IN A MC 48023

JUL 17 1979 LOCATION NOTICE

10:00 A.M.  
PHOENIX, ARIZONA

LODE MINING CLAIM

A MC 48277

This mining claim, the name of which is the PINAL 2  
mining claim, was located by the undersigned Inspiration Consolidated Copper Company, a  
corporation on the 21<sup>st</sup> day of September 19 65

This claim is 1500 feet long and 600 feet wide, and the point of  
discovery is 157' feet from the southwest end and 1343 feet from the northeast  
end of this claim.

The general course of this claim is from northeast to southwest

This claim is situated and located in the Banner  
Mining District, in Pinal County, State of Arizona, about 1.70 miles  
in a northeasterly direction from the Christmas Mine. This claim adjoins  
a portion of the southeast side line of the Pinal 1 and a portion of the northeast  
side line of the Beverly No. 5 claim.

Dated and posted on the ground the day and year first above written.

Witness:

INSPIRATION CONSOLIDATED COPPER COMPANY

By: David W. Johnson

STATE OF ARIZONA  
County of Pinal

I hereby certify that the within  
instrument was filed and recorded  
at request of E. J. Reed

OCT 5 1965 3:30 PM  
In DOCKET 429 PAGE 514

on page  
Witness my hand and official seal  
the day and year aforesaid.

SOPHIE M. SMITH,

County Recorder

By: Carlynn Jones  
Deputy Recorder

INDEXED COMPARED  
308112

DKT 467 PAGE 348

Page. Records of Pinal County, Arizona.  
WITNESS my hand and official seal the day and year first above written.  
RECEIVED OCT 11 1966  
B.L.M. AZ STATE OFFICE  
SOL M. SMITH, County Recorder,  
By Evelyn Jones, Deputy.

LOCATION NOTICE

JUL 17 1979

LODE MINING CLAIM

10:00 A.M.  
PHOENIX, ARIZONA

A MC 48278

This mining claim, the name of which is the PINAL 3 mining claim, was located by the undersigned INSPIRATION CONSOLIDATED COPPER COMPANY on the 26th day of SEPTEMBER 19 1966

This claim is 1500 feet long and 600 feet wide, and the point of discovery is 10 feet from the NORTH end and 1490 feet from the SOUTH end of this claim.

The general course of this claim is from NORTH to SOUTH

This claim is situated and located in the BANNER & SADDLE MOUNTAIN Mining Districts in GILA & PINAL Counties State of ARIZONA about 1800 feet in a EASTERLY Direction from SECTION Corner 16-17-20-21, T4S, R16E

This claim is located in the NW 1/4 of section 21, T.4 S., R.16 E., G. & S. R. M.

Dated and posted on the ground the day and year first above written.

Witness: Ben Robertson

OWNER:  
INSPIRATION CONSOLIDATED  
COPPER COMPANY  
P.O. BOX 87  
INSPIRATION, ARIZONA 85537

INSPIRATION CONSOLIDATED COPPER COMPANY

By: John J. Fritz

MAP FILED IN A MC 48023

11:00  
8:00  
C

290657

Inspiration Consolidated  
Copper Company

STATE OF ARIZONA, County of Gila, ss:  
I do hereby certify that the within instrument was filed and recorded at request of Inspiration Consolidated Copper Company  
Date Oct. 3, 1966 Time 8:00 A.M., Docket 198 Official Records Page 9  
Records of Gila County, Arizona.

WITNESS my hand and official seal the day and year first above written.

INDEXED  
PHOTOCOPIED  
PAGED  
COMPILED

DORIS PARKIN, County Recorder  
By Elizabeth Hampton Deputy.

I do hereby certify that this instrument was filed and recorded at request of \_\_\_\_\_ on OCT 11 1966 at \_\_\_\_\_ M. Doct. 467 PAGE 549

Page 467 Records of Pinal County, Arizona.

WITNESS my hand and official seal the day and year first above written.

B.L.M. AZ STATE OFFICE  
Dkt. 467 PAGE 549

SOPHIE M. SMITH, County Recorder  
By Emely J. Garner, Deputy.

JUL 17 1979

LOCATION NOTICE

10:00 A.M.  
PHOENIX, ARIZONA

LODE MINING CLAIM

A MC 48279

This mining claim, the name of which is the PINAL 4  
mining claim, was located by the undersigned INSPIRATION CONSOLIDATED COPPER COMPANY  
on the 26<sup>th</sup> day of SEPTEMBER 19 66

This claim is 1500 feet long and 600 feet wide, and the point of  
discovery is 10 feet from the NORTH end and 1490 feet from the SOUTH  
end of this claim.

The general course of this claim is from NORTH to SOUTH

This claim is situated and located in the BANNER & SADDLE MOUNTAIN  
Mining Districts in GILA & PINAL Counties State of ARIZONA about 2400 feet  
in a EASTERLY Direction from SECTION CORNER 16-17-20-21, T4S,  
R16E

This claim is located in the NW<sup>1</sup>/<sub>4</sub> and NE<sup>1</sup>/<sub>4</sub> of section 21, T. 4 S., R. 16 E.,  
G. & S. R. M.

Dated and posted on the ground the day and year first above written.

Witness: Ben Robertson

INSPIRATION CONSOLIDATED COPPER

OWNER:  
INSPIRATION CONSOLIDATED  
COPPER COMPANY  
P.O. BOX 87  
INSPIRATION, ARIZONA 85537

BY: John J. Fritz

FILED IN A MC 48023

290658

Inspiration Consolidated  
Copper Company

STATE OF ARIZONA, County of Gila, ss:

I do hereby certify that the within instrument was filed and recorded at request of \_\_\_\_\_

Date Oct. 3, 1966 Time 8:00 A. M., Docket 198 Official Records Page 10  
Records of Gila County, Arizona.

WITNESS my hand and official seal the day and year first above written.

INDEXED  
PHOTO-COPIED  
PAGED  
COMPARED

DORIS PARKIN, County Recorder

By Elizabeth Kempton Deputy.

STATE OF ARIZONA, County of Pinal; No. 290659

I do hereby certify that the instrument was filed and recorded at request of

on OCT 11 1966 at 8:00 A.M., Docket

Page Records of Pinal County, Arizona.

WITNESS my hand and official seal the day and year first above written.

SOPHIE M. SMITH, County Recorder,

By Elizabeth Tempton, Deputy.

RECEIVED 467 PAGE 550  
B.L.M. AZ STATE OFFICE

LOCATION NOTICE

JUL 17 1979

LODE MINING CLAIM

10:00 A.M.

A MC 48280

PHOENIX, ARIZONA

This mining claim, the name of which is the PINAL 5

mining claim, was located by the undersigned INSPIRATION CONSOLIDATED COPPER COMPANY

on the 26<sup>th</sup> day of SEPTEMBER 19 66

This claim is 1500 feet long and 600 feet wide, and the point of discovery is 10 feet from the NORTH end and 1490 feet from the SOUTH end of this claim.

The general course of this claim is from NORTH to SOUTH

This claim is situated and located in the BANNER & SADDLE MOUNTAIN

Mining Districts in GILA & PINAL County, State of ARIZONA about 3000 feet

in a EASTERLY Direction from SECTION CORNER 16-17-20-21, T4S, R16E

This claim is located in the NE 1/4 of section 21, T.4S., R.16E., G. & S.R.M.

Dated and posted on the ground the day and year first above written.

Witness: E. J. Hill

OWNER:  
INSPIRATION CONSOLIDATED  
COPPER COMPANY  
P.O. BOX 87  
INSPIRATION, ARIZONA 85537

INSPIRATION CONSOLIDATED COPPER COMPANY

BY: David W. Johnson

MAP FILED IN A MC 48280-23

290659

Inspiration Consolidated  
Copper Company

STATE OF ARIZONA, County of Gila, ss:

I do hereby certify that the within instrument was filed and recorded at request of

Date Oct. 3, 1966 Time 8:00 A.M., Docket 198 Official Records Page 11

Records of Gila County, Arizona.

WITNESS my hand and official seal the day and year first above written.

INDEXED  
PHOTO-COPIED  
PAGED  
COMPARED

DORIS PARKIN, County Recorder

By Elizabeth Tempton Deputy.

STATE OF ARIZONA, County of Pinal; No. 290650

I do hereby certify that the in instrument was filed and recorded at rec

on OCT 11 1966 at 8:00 A.M., Docket

Page 467, Records of Pinal County, Arizona.

WITNESS my hand and official seal the day and year first above written.

SOPHIE M. SMITH, County Recorder

By Elizabeth

Deputy.

RECEIVED PAGE 551  
B.L.M. AZ STATE OFFICE

LOCATION NOTICE

JUL 17 1979

LODE MINING CLAIM

10:00 A.M.

A MC 48281

PHOENIX, ARIZONA This mining claim, the name of which is the PINAL 6

mining claim, was located by the undersigned INSPIRATION CONSOLIDATED COPPER COMPANY

on the 26<sup>th</sup> day of SEPTEMBER 19 1966

This claim is 1500 feet long and 600 feet wide, and the point of discovery is 10 feet from the NORTH end and 1490 feet from the SOUTH end of this claim.

The general course of this claim is from NORTH to SOUTH

This claim is situated and located in the BANNER & SADDLE MOUNTAIN Mining District, in GILA & PINAL Counties, State of ARIZONA about 3600 feet in a EASTERLY Direction from SECTION Corner 16-17-20-21, T4S, R16E

This claim is located in the NE 1/4 of section 21, T. 4 S., R. 16 E., G. & S. R. M.

Dated and posted on the ground the day and year first above written.

Witness: E. D. Hall

OWNER:  
INSPIRATION CONSOLIDATED  
COPPER COMPANY  
P.O. BOX 87  
INSPIRATION, ARIZONA 85537

INSPIRATION CONSOLIDATED COPPER

BY: David W. Johnson

MAP FILED IN A MC 48281

42.00  
8:00  
C  
STATE OF ARIZONA, County of Gila, ss:

290650

Inspiration Consolidated  
Copper Company

I do hereby certify that the within instrument was filed and recorded at request of

Date Oct. 3, 1966 Time 8:00 A. M., Docket 198 Official Records Page 12  
Records of Gila County, Arizona.

WITNESS my hand and official seal the day and year first above written.

INDEXED  
PHOTO-COPIED  
PAGED  
COMPARED

DORIS PARKIN, County Recorder

By Elizabeth Remington Deputy.

STATE OF ARIZONA, County of Pinal; No. \_\_\_\_\_  
I do hereby certify that the \_\_\_\_\_ in instrument was filed and recorded at request of \_\_\_\_\_  
on OCT 11 1966 at Phoenix, Ariz. M., Docket 467 PAGE 552  
Page \_\_\_\_\_, Records of Pinal County, Arizona.

WITNESS my hand and official seal the day and year first above written.  
By SOFALE M. SMITH, County Recorder  
By Elizabeth Thompson, Deputy.

RECEIVED  
B.L.M. STATE OFFICE  
467 PAGE 552

LOCATION NOTICE

JUL 17 1979

LODE MINING CLAIM

10:00 A.M.

PHOENIX, ARIZONA

A MC 48282

This mining claim, the name of which is the PINAL 7  
mining claim, was located by the undersigned INSPIRATION CONSOLIDATED COPPER COMPANY  
on the 26<sup>th</sup> day of SEPTEMBER 19 66  
This claim is 1500 feet long and 600 feet wide, and the point of  
discovery is 10 feet from the NORTH end and 1490 feet from the SOUTH  
end of this claim.

The general course of this claim is from NORTH to SOUTH

This claim is situated and located in the BANNER & SADDLE MOUNTAIN  
Mining Districts in GILA & PINAL Counties, State of ARIZONA about 4200 feet  
in a EASTERLY Direction from SECTION CORNER 16-17-20-21, T4S,  
R16E

This claim is located in the NE 1/4 of section 21, T. 4 S., R. 16 E.,  
G. & S. R. M.

Dated and posted on the ground the day and year first above written.

Witness: E.D. Hull

INSPIRATION CONSOLIDATED COPPER

OWNER:  
INSPIRATION CONSOLIDATED  
COPPER COMPANY  
P.O. BOX 87  
INSPIRATION, ARIZONA 85537

By: David W. Johnson

MAP FILED IN A MC 482823

\$2.00  
8:00  
C

290661

Inspiration Consolidated  
Copper Company

STATE OF ARIZONA, County of Gila, ss:  
I do hereby certify that the within instrument was filed and recorded at request of \_\_\_\_\_  
Date Oct. 3, 1966 Time 8:00 A. M., Docket 198 Official Records Page 13  
Records of Gila County, Arizona.

WITNESS my hand and official seal the day and year first above written.

INDEXED  
PHOTO-COPIED  
PAGED  
COMPARED

DORIS PARKIN, County Recorder

By Elizabeth Thompson Deputy.



I do hereby certify that this instrument was filed and recorded at

OCT 11 1966

ss.

Inspiration Consolidated Copper Co.

Page 467

Records of Pinal County, Arizona.

B.L.M. AZ STATE OFFICE  
DAT 467 PAGE 553

JUL 17 1979

LOCATION NOTICE

LODE MINING CLAIM

10:00 A.M.  
PHOENIX, ARIZONA

A MC 48283

This mining claim, the name of which is the PINAL 8  
mining claim, was located by the undersigned INSPIRATION CONSOLIDATED COPPER COMPANY  
on the 27<sup>th</sup> day of SEPTEMBER 19 66

This claim is 1500 feet long and 600 feet wide, and the point of  
discovery is 10 feet from the EAST end and 1490 feet from the WEST  
end of this claim.

The general course of this claim is from EAST to WEST

This claim is situated and located in the BANNER & SADDLE MOUNTAIN  
Mining District, in GILA & PINAL County, State of ARIZONA about 1800 Feet  
in a SOUTH Direction from SECTION CORNER 16-17-20-21,  
T4S, R16E 3000 Feet East from above Section Corner.

This claim is located in the NW 1/4 and NE 1/4 of section 21, T.4 S. R. 16 E.  
G. & S. R. M.

Dated and posted on the ground the day and year first above written.

Witness: Ben Robertson

INSPIRATION CONSOLIDATED COPPER CO.

BY: John J. Fritz

OWNER:  
INSPIRATION CONSOLIDATED  
COPPER COMPANY  
P.O. BOX 87  
INSPIRATION, ARIZONA 85537

MAP FILED IN A MC 48283

290662

Inspiration Consolidated  
Copper Company

STATE OF ARIZONA, County of Gila, ss:

I do hereby certify that the within instrument was filed and recorded at request of

Date Oct. 3, 1966 Time 8:00 A. M., Docket 198 Official Records Page 14

Records of Gila County, Arizona.

WITNESS my hand and official seal the day and year first above written.

DORIS PARKIN, County Recorder

By Elizabeth Hampton Deputy.

INDEXED  
PHOTO-COPIED  
PAGED  
COMPARED

STATE OF ARIZONA, County of Pinal; No. 290663

I do hereby certify that within instrument was filed and recorded at

on OCT 11 1966 at

Page 467 RECORDS OF PINAL COUNTY, ARIZONA.

WITNESS my hand and official seal the day and year first above written.

SOPHIE M. SMITH, County Recorder.

By Carolyn Jones, Deputy.

B.L.M. AZ STATE OFFICE

LOCATION NOTICE

JUL 17 1979

LODE MINING CLAIM

10:00 A.M.

A MC 48284

This mining claim, the name of which is the PINAL 9

mining claim, was located by the undersigned INSPIRATION CONSOLIDATED COPPER COMPANY

on the 27th day of SEPTEMBER 19 66

This claim is 1500 feet long and 600 feet wide, and the point of discovery is 10 feet from the WEST end and 1490 feet from the EAST end of this claim.

The general course of this claim is from EAST to WEST

This claim is situated and located in the BANNER & SADDLE MOUNTAIN

Mining District, in GILA & PINAL Counties, State of ARIZONA about 1800 Feet

in a SOUTH Direction from SECTION CORNER 16-17-20-21,

T4S, R16E 3000 Feet East from above Section Corner.

This claim is located in the NE 1/4 of section 21, T. 4 S., R. 16 E.,

G. & S. R. M.

Dated and posted on the ground the day and year first above written.

Witness: Ben Robertson

OWNER:

INSPIRATION CONSOLIDATED  
COPPER COMPANY

P.O. BOX 87

INSPIRATION, ARIZONA 85537

INSPIRATION CONSOLIDATED COPPER COMPANY

BY: John J. Furr

MAP FILED IN A MC 48023

STATE OF ARIZONA, County of Gila, ss:

I do hereby certify that the within instrument was filed and recorded at request of

Inspiration Consolidated  
Copper Company

Date Oct. 3, 1966 Time 8:00 A. M., Docket 198 Official Records Page 15

Records of Gila County, Arizona.

WITNESS my hand and official seal the day and year first above written.

DORIS PARKIN, County Recorder

By Elizabeth Dempster, Deputy.

INDEXED

PHOTO-COPIED  
PAGED

COMPARED

I do hereby certify that the \_\_\_\_\_ in instrument was filed and recorded at \_\_\_\_\_

on OCT 11 1966 at \_\_\_\_\_

Page \_\_\_\_\_, Records of Pinal County, Arizona.

WITNESS my hand and official seal the day and year first above written.

SOPHIE M. SMITH, County Recorder,

By [Signature] Deputy.

RECEIVED  
467-PAGE 555  
B.L.M. AZ STATE OFFICE

LOCATION NOTICE

JUL 17 1979

LODE MINING CLAIM

A MC 48285

10:00 A.M.

This mining claim, the name of which is the PINAL 10

mining claim, was located by the undersigned INSPIRATION CONSOLIDATED COPPER COMPANY

on the 27<sup>th</sup> day of SEPTEMBER 19 66

This claim is 1500 feet long and 600 feet wide, and the point of discovery is 10 feet from the ~~WEST~~ EAST end and 1490 feet from the ~~EAST~~ WEST end of this claim.

The general course of this claim is from EAST to WEST

This claim is situated and located in the BANNER & SADDLE MOUNTAIN

Mining District, in GILA & PINAL Counties State of ARIZONA about 2400 Feet

in a SOUTH Direction from SECTION CORNER 16-17-20-21,

T4S, R16E 3000 Feet East from above Section Corner,

This claim is located in the NE 1/4 and NW 1/4 of section 21, T. 4 S.,

R. 16 E., G. & S. R. N.

Dated and posted on the ground the day and year first above written.

Witness: Bern Robertson

INSPIRATION CONSOLIDATED COPPER COMPANY

BY: [Signature]

OWNER:  
INSPIRATION CONSOLIDATED  
COPPER COMPANY  
P.O. BOX 87  
INSPIRATION, ARIZONA 85537

MAP FILED IN A MC 48285

290664

Inspiration Consolidated  
Copper Company

I do hereby certify that the within instrument was filed and recorded at request of \_\_\_\_\_

Date Oct. 3, 1966 Time 8:00 A. M., Docket 198 Official Records Page 16

Records of Gila County, Arizona.

WITNESS my hand and official seal the day and year first above written.

DORIS PARKIN, County Recorder

By [Signature] Deputy.

INDEXED  
PHOTO-COPIED  
COMPARED  
PAGED

OCT 11 1966

Inspiration Consolidated Copper Co.  
467 PAGE 556

Page

WITNESS my hand and official seal the day and year first above written.

Records of Pinal County, Arizona.

SOPHIE M. SMITH, County Recorder,

By

Elizabeth Jones

Deputy.

B.L.M. 467 PAGE 556

## LOCATION NOTICE

JUL 17 1979

## LODE MINING CLAIM

10:00 A.M.

PHOENIX, ARIZONA

A MC 48286

This mining claim, the name of which is the PINAL 11  
mining claim, was located by the undersigned INSPIRATION CONSOLIDATED COPPER COMPANY  
on the 27<sup>th</sup> day of SEPTEMBER 19 66

This claim is 1500 feet long and 600 feet wide, and the point of  
discovery is 10 feet from the WEST end and 1490 feet from the EAST  
end of this claim.

The general course of this claim is from EAST to WEST

This claim is situated and located in the BANNER

Mining District, in GILA County, State of ARIZONA about 2460 Feet

in a SOUTH Direction from SECTION CORNER 16-17-20-21,

T4S, R16E 3000 Feet East from above Section Corner.

This claim is located in the NE 1/4 of section 21, T. 4 S., R. 16 E.,  
G. & S. R. M.

Dated and posted on the ground the day and year first above written.

Witness:

Ben Robertson

OWNER:

INSPIRATION CONSOLIDATED

COPPER COMPANY

P.O. BOX 87

INSPIRATION, ARIZONA 85537

INSPIRATION CONSOLIDATED COPPER CO.

BY:

John J. Fries

MAP FILED IN A MC 48023

290665

Inspiration Consolidated  
Copper Company

STATE OF ARIZONA, County of Gila, ss:

I do hereby certify that the within instrument was filed and recorded at request of

Date Oct. 3, 1966

Time

8:00

A.

M.,

Docket 198

Official Records Page

17

Records of Gila County, Arizona.

WITNESS my hand and official seal the day and year first above written.

INDEXED

PHOTO-COPIED

PAGE

COMPARED

DORIS PARKIN, County Recorder

By

Elizabeth Dempton

Deputy.

RECEIVED  
B.L.M. AZ STATE OFFICE

JUL 17 1979

10:00 A.M.  
PHOENIX, ARIZONA

LOCATION NOTICE

LODE MINING CLAIM

A MC 48287

This mining claim, the name of which is the PINAL 12  
mining claim, was located by the undersigned INSPIRATION CONSOLIDATED COPPER COMPANY  
on the 13 day of January 1970  
This claim is 1500 feet long and 600 feet wide, and the point of  
discovery is 50 feet from the East end and 1450 feet from the West  
end of this claim.

The general course of this claim is from East to West

This claim is situated and located in the SADDLE MOUNTAIN

Mining District, in Pinal County, State of Arizona, about 2120 feet  
in a Southerly Direction from 1/4 corner sections 16 and 21, Township  
4 South, Range 16 East, G. & S.R.M.

This claim is located in the SE 1/4 and SW 1/4 of section 21, T. 4 S.  
R. 16 E., G. & S.R.M.

Dated and posted on the ground the day and year first above written.

Witness: \_\_\_\_\_

INSPIRATION CONSOLIDATED COPPER COMPANY

By: [Signature]

OWNER:  
INSPIRATION CONSOLIDATED  
COPPER COMPANY  
P.O. BOX 87  
INSPIRATION, ARIZONA 85537

I do hereby certify that the within named instrument was recorded at request of Inspiration Consolidated Copper Co.  
MAR 5 1979 at Phoenix Docket DOCKET 023 PAGE 538 Records of Pinal County, Arizona  
WITNESS my hand and official seal the day and year aforesaid.  
SOPHIE M. SMITH, Pinal County Recorder, By [Signature] Deputy

P.O. Box 123, Inspiration, Ariz  
85537

MAP FILED IN A MC 480 23

INDEXED COMPARED

JUL 17 1979

10:00 A.M.  
PHOENIX, ARIZONA

LOCATION NOTICE

LODE MINING CLAIM

A MC 48288

This mining claim, the name of which is the PINAL 13  
mining claim, was located by the undersigned INSPIRATION CONSOLIDATED COPPER COMPANY  
on the 13<sup>th</sup> day of January 19 1971  
This claim is 1500 feet long and 600 feet wide, and the point of  
discovery is 50 feet from the West end and 1450 feet from the East  
end of this claim.

The general course of this claim is from West to East

This claim is situated and located in the SADDLE MOUNTAIN  
Mining District, in Pinal County, State of Arizona about 3.60 feet  
in a Southerly Direction from the 1/4 corner sections 16 and 21, Township  
4 South, Range 16 East, G. & S.R.M.

This claim is located in the SE 1/4 of section 21, T. 4S., R. 16 E.,  
G. & S. R. M.

Dated and posted on the ground the day and year first above written.

Witness: \_\_\_\_\_

INSPIRATION CONSOLIDATED COPPER COMPANY

OWNER:  
INSPIRATION CONSOLIDATED  
COPPER COMPANY  
P.O. BOX 87  
INSPIRATION, ARIZONA 85537

By: \_\_\_\_\_

INDEXED - COMPARED

MAP FILED IN A MC 48023

I do hereby certify that the within named instrument was recorded at request of Insp. Cons. Copper Co.  
MAR 5 1971 at 8:00 am Docket DOCKET 623 PAGE 539 Records of Pinal County, Arizona  
416153 WITNESS my hand and official seal the day and year 1971  
SOPHIE M. SMITH, Pinal County Recorder, By Jean Woodman Deputy

JUL 17 1979

10:00 A.M.  
PHOENIX, ARIZONA

LOCATION NOTICE

LODE MINING CLAIM

A MC 48289

This mining claim, the name of which is the PINAL 14  
mining claim, was located by the undersigned INSPIRATION CONSOLIDATED COPPER COMPANY  
on the 13<sup>th</sup> day of January 1979  
This claim is 1500 feet long and 600 feet wide, and the point of  
discovery is 50 feet from the East end and 1450 feet from the West  
end of this claim.

The general course of this claim is from East to West

This claim is situated and located in the SADDLE MOUNTAIN  
Mining District, in Pinal County, State of Arizona, about 3700 feet  
in a Southerly Direction from 1/4 corner sections 16 and 21, Township  
4 South, Range 16 East, G. & S.R.M.

This claim is located in the SW 1/4 and SE 1/4 of section 21,  
T 4 S., R. 16 E., G. & S.R.M.

Dated and posted on the ground the day and year first above written.

Witness:

INSPIRATION CONSOLIDATED COPPER COMPANY

OWNER:  
INSPIRATION CONSOLIDATED  
COPPER COMPANY  
P.O. BOX 87  
INSPIRATION, ARIZONA 85537

By:

I do hereby certify that the within named instrument was recorded at request of Inspiration Consolidated Copper Co.  
MAR 5 1979 at 8:00 am Docket 623 Page 540 Records of Pinal County, Arizona  
WITNESS my hand and official seal the day and year foresaid.  
SOPHIE M. SMITH, Pinal County Recorder, By Jeanne R. [Signature] Deputy

INDEXED  
COMPARED

MAP FILED IN A MC 48023

RECEIVED  
B.L.M. AZ STATE OFFICE

JUL 17 1979

## LOCATION NOTICE

10:00 A.M.  
PHOENIX, ARIZONA

LODE MINING CLAIM

A MC 48290

This mining claim, the name of which is the PINAL 15  
 mining claim, was located by the undersigned INSPIRATION CONSOLIDATED COPPER COMPANY  
 on the 13<sup>th</sup> day of January 19 79  
 This claim is 1500 feet long and 600 feet wide, and the point of  
 discovery is 50 feet from the West end and 1450 feet from the East  
 end of this claim.

The general course of this claim is from West to East

This claim is situated and located in the SADDLE MOUNTAIN

Mining District, in Pinal County, State of Arizona about 3700 feet  
 in a Southerly Direction from the 1/4 corner sections 16 and 21, Township  
4 South, Range 16 East, G. & S.R.M.

This claim is located in the SE 1/4 of section 21, T. 4 S., R. 16 E.  
G. & S.R.M.

Dated and posted on the ground the day and year first above written.

Witness:

OWNER:

INSPIRATION CONSOLIDATED  
COPPER COMPANY

P.O. BOX 87

INSPIRATION, ARIZONA 85537

INSPIRATION CONSOLIDATED COPPER COMPANY

By:

INDEXED COMPARED

I do hereby certify that the within named instrument was recorded as requested at Phoenix, Arizona on 5-19-79 at 8:00 AM Docket 623 Page 541 Truck Co. Co.  
 416155  
 WITNESS my hand and official seal the day and year aforesaid.  
 SOPHIE M. SMITH, Pinal County Recorder, By Jane Anderson Deputy

MAP FILED IN A MC 48023



JUL 17 1979

10:00 A.M.  
PHOENIX, ARIZONA

LOCATION NOTICE

LODE MINING CLAIM

A MC 48291

This mining claim, the name of which is the PINAL 16

mining claim, was located by the undersigned INSPIRATION CONSOLIDATED COPPER COMPANY

on the 13<sup>th</sup> day of January 1979

This claim is 1500 feet long and 600 feet wide, and the point of  
discovery is 50 feet from the East end and 1450 feet from the West  
end of this claim.

The general course of this claim is from East to West

This claim is situated and located in the SADDLE MOUNTAIN

Mining District, in Pinal County, State of Arizona about 4270 feet

in a Southerly Direction from 1/4 corner sections 16 and 21, Township  
4 South, Range 16 East, G. & S.R.M.

This claim is located in the SE 1/4 and SW 1/4 of section 21, T. 4 S.  
R. 16 E., G. & S. R. M.

Dated and posted on the ground the day and year first above written.

Witness: [Signature]

INSPIRATION CONSOLIDATED COPPER COMPANY

By: [Signature]

OWNER:  
INSPIRATION CONSOLIDATED  
COPPER COMPANY  
P.O. BOX 87  
INSPIRATION, ARIZONA 85537

I do hereby certify that the within named instrument was recorded at request of INSPIRATION CONSOLIDATED COPPER CO.  
MAR 5 1979 AT Phoenix Docket 623 Page 542 Records of Pinal County, Arizona  
416156 SOPHIE M. SMITH, Pinal County Recorder, By [Signature] Deputy

FILED IN A MC 48291

RECEIVED  
B.L.M. AZ STATE OFFICE

JUL 17 1979

## LOCATION NOTICE

10:00 A.M.  
PHOENIX, ARIZONA

LODE MINING CLAIM

A MC 48292

This mining claim, the name of which is the PINAL 17

mining claim, was located by the undersigned INSPIRATION CONSOLIDATED COPPER COMPANY

on the 13<sup>th</sup> day of January 19 71

This claim is 1500 feet long and 600 feet wide, and the point of

discovery is 50 feet from the West end and 1450 feet from the East

end of this claim.

The general course of this claim is from West to East

This claim is situated and located in the SADDLE MOUNTAIN

Mining District, in Pinal County, State of Arizona about 4290 feet

in a Southerly Direction from the 1/4 corner sections 16 and 21, Township

4 South, Range 16 East, G. &amp; S.R.M.

This claim is located in the SE 1/4 of section 21, T. 4 S., R. 16 E., G. &amp; S.R.M.

Dated and posted on the ground the day and year first above written.

Witness:

INSPIRATION CONSOLIDATED COPPER COMPANY

By: *[Signature]*OWNER:  
INSPIRATION CONSOLIDATED  
COPPER COMPANY  
P.O. BOX 87  
INSPIRATION, ARIZONA 85537

INDEXED COMPARED

MAP FILED IN A-MC 48023

MAR 5 1971 at 8:00 AM Docket DOCKET 623 PAGE 543  
I do hereby certify that the within named instrument was recorded at request of Insp. Cons. Copper Co.  
WITNESS my hand and official seal the day and y  
SOPHIE M. SMITH, Pinal County Recorder, By *[Signature]* Deputy

RECEIVED  
B.L.M. AZ STATE OFFICE

JUL 17 1979

10:00 A.M.  
PHOENIX, ARIZONA

LOCATION NOTICE

LODE MINING CLAIM

A MC 48293

This mining claim, the name of which is the PINAL 18

mining claim, was located by the undersigned INSPIRATION CONSOLIDATED COPPER COMPANY

on the 13<sup>th</sup> day of January 1979

This claim is 1500 feet long and 600 feet wide, and the point of

discovery is 50 feet from the East end and 1450 feet from the West

end of this claim.

The general course of this claim is from East to West

This claim is situated and located in the SADDLE MOUNTAIN

Mining District, in Pinal County, State of Arizona, about 1 feet

in a Southerly Direction from 1/4 corner sections 16 and 21, Township

4 South, Range 16 East, G. & S.R.M.

This claim is located in the SW 1/4 and SE 1/4 of section 21, T. 4 S.,

R. 16 E., G. & S. R. M.

Dated and posted on the ground the day and year first above written.

Witness:

OWNER:  
INSPIRATION CONSOLIDATED  
COPPER COMPANY  
P.O. BOX 87  
INSPIRATION, ARIZONA 85537

INSPIRATION CONSOLIDATED COPPER COMPANY

By:

INDEXED COMP

I do hereby certify that the within named instrument was recorded at request of INSPIRATION CONSOLIDATED COPPER COMPANY at PHOENIX, ARIZONA on MAR 5 1979 at 8:00 AM Docket 623 Page 544 Records of Pinal County, Arizona  
WITNESS my hand and official seal the day and year 1979  
416158 SOPHIE M. SMITH, Pinal County Recorder, By [Signature] Deputy

MAP FILED IN A MC 48023

RECEIVED  
B.L.M. AZ STATE OFFICE

JUL 17 1979

## LOCATION NOTICE

10:00 A.M.  
PHOENIX, ARIZONA

LODE MINING CLAIM

A MC 48294

This mining claim, the name of which is the PINAL 19mining claim, was located by the undersigned INSPIRATION CONSOLIDATED COPPER COMPANYon the 13<sup>th</sup> day of January 19 79This claim is 1500 feet long and 600 feet wide, and the point ofdiscovery is 50 feet from the West end and 1450 feet from the East end of this claim.The general course of this claim is from West to EastThis claim is situated and located in the SADDLE MOUNTAINMining District, in Pinal County, State of Arizona about 4.860 feetin a Southerly Direction from the 1/4 corner sections 16 and 21, Township  
4 South, Range 16 East, G. & S.R.M.This claim is located in the SE 1/4 of section 21, T. 4 S., R. 16 E.,G. & S. R. M.

Dated and posted on the ground the day and year first above written.

Witness: [Signature]

INSPIRATION CONSOLIDATED COPPER COMPANY

By: [Signature]OWNER:  
INSPIRATION CONSOLIDATED  
COPPER COMPANY  
P.O. BOX 87  
INSPIRATION, ARIZONA 85537MAR 5 1979 8:00 AM  
I do hereby certify that the within named instrument was recorded at request of Insp. Cons. Copper Co.  
Docket DOCKET 545 Page PAGE 545 Records of Pinal County, Arizona  
416159  
WITNESS my hand and official seal the day and year 1979  
SOPHIE M. SMITH, Pinal County Recorder, By [Signature] Deputy

MAP FILED IN A MC 48023

INDEXED COMPARED

RECEIVED  
B.L.M. AZ STATE OFFICE LOCATION NOTICE

JUL 17 1979

LODE MINING CLAIM

A MC 48295

10:00 A.M.  
PHOENIX, ARIZONA

This mining claim, the name of which is the PINAL 20

mining claim, was located by the undersigned INSPIRATION CONSOLIDATED COPPER COMPANY

on the 13<sup>th</sup> day of January 1970

This claim is 1500 feet long and 600 feet wide, and the point of discovery is 50 feet from the East end and 1450 feet from the West end of this claim.

The general course of this claim is from East to West

This claim is situated and located in the SADDLE MOUNTAIN

Mining District, in Pinal County, State of Arizona about 5400 feet

in a Southerly Direction from 1/4 corner sections 16 and 21, Township 4 South, Range 16 East, G. & S.R.M.

This claim is located in the SE 1/4 and SW 1/4 of section 21 and in the NE 1/4 and NW 1/4 of section 28, all in T. 4 S., R. 16 E., G. & S. R. M.

Dated and posted on the ground the day and year first above written.

Witness: \_\_\_\_\_

INSPIRATION CONSOLIDATED COPPER COMPANY

By: [Signature]

OWNER:  
INSPIRATION CONSOLIDATED  
COPPER COMPANY  
P.O. BOX 87  
INSPIRATION, ARIZONA 85537

INDEXED COMPARED

I do hereby certify that the within named instrument was recorded at request of INSPIRATION CONSOLIDATED COPPER COMPANY on MAR 5 1979 at 8:02 AM Docket 623 Page 546 Records of Pinal County Arizona  
416160 SOPHIE M. SMITH, Pinal County Recorder, By [Signature]

MAP FILED IN A MC 48023

RECEIVED  
B.L.M. AZ STATE OFFICE

LOCATION NOTICE

JUL 17 1979

LODE MINING CLAIM

A MC 48296

10:00 A.M.  
PHOENIX, ARIZONA

This mining claim, the name of which is the PINAL 21

mining claim, was located by the undersigned INSPIRATION CONSOLIDATED COPPER COMPANY

on the 13<sup>th</sup> day of January 19 71

This claim is 1500 feet long and 600 feet wide, and the point of discovery is 50 feet from the West end and 1450 feet from the East end of this claim.

The general course of this claim is from West to East

This claim is situated and located in the SADDLE MOUNTAIN

Mining District, in Pinal County, State of Arizona about 7000 feet

in a Southerly Direction from the 1/4 corner sections 16 and 21, Township 4 South, Range 16 East, G. & S.R.M.

This claim is located in the SE 1/4 of section 21 and NE 1/4 of section 28  
T. 4 S., R. 16 E., G. & S.R.M.

Dated and posted on the ground the day and year first above written.

Witness: \_\_\_\_\_

OWNER:  
INSPIRATION CONSOLIDATED  
COPPER COMPANY  
P.O. BOX 87  
INSPIRATION, ARIZONA 85537

INSPIRATION CONSOLIDATED COPPER COMPANY

By: \_\_\_\_\_

INDEXED COMPARED

MAP FILED BY A MC 48023

I do hereby certify that the within named instrument was recorded at request of Inspiration Consolidated Copper Co.  
MAR 5 1971 at Phoenix Docket DOCKET 063 Page PAGE 54 Records of Pinal County Arizona  
416161 WITNESS my hand and official seal the day and y. 1971 and  
SOPHIE M. SMITH, Pinal County Recorder, By Sophie M. Smith

RECEIVED  
B.L.M. AZ STATE OFFICE

## LOCATION NOTICE

JUL 17 1979

LODE MINING CLAIM

A MC 48297

10:00 A.M.

PHOENIX, ARIZONA

This mining claim, the name of which is the PINAL 22mining claim, was located by the undersigned INSPIRATION CONSOLIDATED COPPER COMPANYon the 13<sup>th</sup> day of January 1979This claim is 1500 feet long and 600 feet wide, and the point of  
discovery is 50 feet from the East end and 1450 feet from the West  
end of this claim.The general course of this claim is from East to WestThis claim is situated and located in the SADDLE MOUNTAINMining District, in Pinal County, State of Arizona about 5000 feetin a Southerly Direction from 1/4 corner sections 16 and 21, Township4 South, Range 16 East, G. & S.R.M.This claim is located in the NE 1/4 and NW 1/4 of section 28, T.4 S., R. 16 E.,  
G. & S. R. M.

Dated and posted on the ground the day and year first above written.

Witness: \_\_\_\_\_

INSPIRATION CONSOLIDATED COPPER COMPANY

OWNER:

INSPIRATION CONSOLIDATED  
COPPER COMPANYP.O. BOX 87  
INSPIRATION, ARIZONA 85537

By: \_\_\_\_\_

INDEXED  
COMPL

MAP FILED IN A MC 48023

I do hereby certify that the within named instrument was recorded at request of Insp. Cons. Copper Co.  
MAR 5 1979 at 8:00 AM Docket DOCKET 623 Page PAGE 548 Records of Pinal County, Arizona  
 416162 WITNESS my hand and official seal the day and year aforesaid.  
 SOPHIE M. SMITH, Pinal County Recorder, By [Signature] Deputy

RECEIVED  
B.L.M. AZ STATE OFFICE

JUL 17 1979

## LOCATION NOTICE

LODE MINING CLAIM

10:00 A.M.  
PHOENIX, ARIZONA

A MC 48298

This mining claim, the name of which is the PINAL 23  
mining claim, was located by the undersigned INSPIRATION CONSOLIDATED COPPER COMPANY  
on the 13<sup>th</sup> day of January 19 71  
This claim is 1500 feet long and 600 feet wide, and the point of  
discovery is 50 feet from the West end and 1450 feet from the East  
end of this claim.

The general course of this claim is from West to East

This claim is situated and located in the SADDLE MOUNTAIN

Mining District, in Pinal County, State of Arizona about 6020 feet  
in a Southerly Direction from the 1/4 corner sections 16 and 21, Township  
4 South, Range 16 East, G. & S.R.M.

This claim is located in the NE 1/4 of section 28, T. 4 S., R. 16 E., G. & S.R.M.

Dated and posted on the ground the day and year first above written.

Witness:

OWNER:

INSPIRATION CONSOLIDATED  
COPPER COMPANY

P.O. BOX 87

INSPIRATION, ARIZONA 85537

INSPIRATION CONSOLIDATED COPPER COMPANY

By: [Signature]

INDEXED COMPARED

I do hereby certify that the within named instrument was recorded at request of

MAR 5 1971

416163

SOPHIE M. SMITH, Pinal County Recorder, By [Signature]

WITNESS my hand and official seal the day and year aforesaid.

Deputy

MAP FILED IN A MC 48023



RECEIVED  
B.L.M. AZ STATE OFFICE

LOCATION NOTICE

JUN 17 1979

LODE MINING CLAIM

A MC 48299

10:00 A.M.  
PHOENIX, ARIZONA

This mining claim, the name of which is the PINAL 24

ining claim, was located by the undersigned INSPIRATION CONSOLIDATED COPPER COMPANY

on the 13th day of January 1979 71

This claim is 1500 feet long and 600 feet wide, and the point of

discovery is 50 feet from the East end and 1450 feet from the West end of this claim.

The general course of this claim is from East to West

This claim is situated and located in the SADDLE MOUNTAIN

ining District, in Pinal County, State of Arizona about 6600 feet

in a Southerly Direction from 1/4 corner sections 16 and 21, Township  
4 South, Range 16 East, G. & S.R.M.

This claim is located in the NW 1/4 and NE 1/4 of section 28, T. 4 S.,  
R. 16 E., G. & S. R. M.

Dated and posted on the ground the day and year first above written.

Witness:

Craig W. Wilson

INSPIRATION CONSOLIDATED COPPER COMPANY

By:

John M. Leachman

OWNER:

INSPIRATION CONSOLIDATED  
COPPER COMPANY

P.O. BOX 87

INSPIRATION, ARIZONA 85537

I do hereby certify that the within named instrument was recorded at request of John M. Leachman Records of Pinal County, Arizona  
MAR 5 1979 at Phoenix Docket 623 PAGE 550  
• WITNESS my hand and official seal the day and year aforesaid.  
116161 SOPHIE M. SMITH, Pinal County Recorder, By John M. Leachman Deputy

MAP FILED IN A MC 48023

INDEXED COMPLETED

RECEIVED  
B.L.M. AZ STATE OFFICE

JUL 17 1979 LOCATION NOTICE

10:00 A.M.  
PHOENIX, ARIZONA

LODE MINING CLAIM

A MC 48300

This mining claim, the name of which is the PINAL 25  
mining claim, was located by the undersigned INSPIRATION CONSOLIDATED COPPER COMPANY  
on the 13th day of January 19 79 71  
This claim is 1500 feet long and 600 feet wide, and the point of  
discovery is 50 feet from the West end and 1450 feet from the East  
end of this claim.  
The general course of this claim is from West to East  
This claim is situated and located in the SADDLE MOUNTAIN  
Mining District, in Pinal County, State of Arizona about 6600 feet  
in a Southerly Direction from the 1/4 corner sections 16 and 21, Township  
4 South, Range 16 East, G. & S.R.M.  
This claim is located in the NE 1/4 of section 28, T. 4 S., R. 16 E.,  
G. & S. R. M.

Dated and posted on the ground the day and year first above written.

Witness:

Craig W. Wilber

INSPIRATION CONSOLIDATED COPPER COMPANY

OWNER:

INSPIRATION CONSOLIDATED  
COPPER COMPANY

P.O. BOX 87

INSPIRATION, ARIZONA 85537

By:

J. M. Gresham

I do hereby certify that the within named instrument was recorded at request of Insp. Cons. Copper Co.  
MAR 5 1979 8:00 AM Docket WICKET 023 Page 551 Records of Pinal County, Arizona  
416165 SOPHIE M. SMITH, Pinal County Recorder, By Sophie M. Smith Deputy  
WITNESS my hand and official seal the day and year aforesaid.

MAP FILED IN A MC 48023

RECEIVED  
B.L.M. AZ STATE OFFICE

LOCATION NOTICE

JUL 17 1979

LODE MINING CLAIM

A MC 48301

10:00 A.M.  
PHOENIX, ARIZONA

This mining claim, the name of which is the PINAL 26

ining claim, was located by the undersigned INSPIRATION CONSOLIDATED COPPER COMPANY

on the 14th day of January 1979

This claim is 1500 feet long and 600 feet wide, and the point of  
discovery is 50 feet from the East end and 1450 feet from the West  
end of this claim.

The general course of this claim is from East to West

This claim is situated and located in the SADDLE MOUNTAIN

ining District, in Pinal County, State of Arizona, about 7180 feet

a Southerly Direction from 1/4 corner sections 16 and 21, Township

4 South, Range 16 East, G. & S.R.M.

This claim is located in the NW 1/4 and NE 1/4 of section 28

T. 4 S., R. 16 E., G. & S.R.M.

Dated and posted on the ground the day and year first above written.

Witness: Craig W. Wilson

INSPIRATION CONSOLIDATED COPPER COMPANY

OWNER:  
INSPIRATION CONSOLIDATED  
COPPER COMPANY  
P.O. BOX 87  
INSPIRATION, ARIZONA 85537

By: John M. Lonham

MAP FILED IN A MC 48023

I do hereby certify that the within named instrument was recorded at request of Insp. Cons. Copper Co.  
MAR 5 1971 8:00 AM Docket 623 Page 552 Records of Pinal County, Arizona  
WITNESS my hand and official seal the day and year aforesaid.  
416166 SOPHIE M. SMITH, Pinal County Recorder, By [Signature] Deputy

RECEIVED  
B.L.M. AZ STATE OFFICE

LOCATION NOTICE

JUL 17 1979

LODE MINING CLAIM

10:00 A.M.  
PHOENIX, ARIZONA

AMC 48302

This mining claim, the name of which is the PINAL 27

ining claim, was located by the undersigned INSPIRATION CONSOLIDATED COPPER COMPANY

on the 14th day of January 19 79

This claim is 1500 feet long and 600 feet wide, and the point of

discovery is 50 feet from the West end and 1450 feet from the East

end of this claim.

The general course of this claim is from West to East

This claim is situated and located in the SADDLE MOUNTAIN

ining District, in Pinal County, State of Arizona about 7.80 feet

a Southerly Direction from the 1/4 corner sections 16 and 21, Township

4 South, Range 16 East, G. & S.R.M.

This claim is located in the NE 1/4 of section 28, T. 4 S., R. 16 E.,

G. & S. R. M.

Dated and posted on the ground the day and year first above written.

Witness: Craig W. Wilson

INSPIRATION CONSOLIDATED COPPER COMPANY

By: John M. [Signature]

OWNER:  
INSPIRATION CONSOLIDATED  
COPPER COMPANY  
P.O. BOX 87  
INSPIRATION, ARIZONA 85537

I do hereby certify that the within named instrument was recorded at request of Insp. Cons. Copper Co.

MAR 5 1979 8:00 am Docket DOCKET 623 Page PAGE 553 Records of Pinal County, Arizona

WITNESS my hand and official seal the day and year aforesaid.

116167 SOPHIE M. SMITH, Pinal County Recorder, By [Signature] Deputy

MAP FILED IN A MC 48023

RECEIVED  
B.L.M. AZ STATE OFFICE

DOCKET 623 PAGE 554

MAR 17 1979

LOCATION NOTICE

10:00 A.M.  
PHOENIX, ARIZONA

LODE MINING CLAIM

A MC 48303

This mining claim, the name of which is the PINAL 28  
mining claim, was located by the undersigned INSPIRATION CONSOLIDATED COPPER COMPANY  
on the 14th day of January 19 79  
This claim is 1500 feet long and 600 feet wide, and the point of  
discovery is 50 feet from the West end and 1450 feet from the East  
end of this claim.

The general course of this claim is from West to East

This claim is situated and located in the SADDLE MOUNTAIN

Mining District, in Pinal County, State of Arizona about 7830 feet  
in a Southerly Direction from the 1/4 corner sections 16 and 21, Township  
4 South, Range 16 East, G. & S.R.M.

This claim is located in the NE 1/4 of section 28, T. 4 S., R. 16 E.,  
G. & S. R. M.

Dated and posted on the ground the day and year first above written.

Witness:

Craig W. Wilson

INSPIRATION CONSOLIDATED COPPER COMPANY

OWNER:  
INSPIRATION CONSOLIDATED  
COPPER COMPANY  
P.O. BOX 87  
INSPIRATION, ARIZONA 85537

By:

John M. [Signature]

I do hereby certify that the within named instrument was recorded at request of Inspiration Consolidated Copper Co.  
MAR 5 1979 at Phoenix Docket DOCKET 623 Page PAGE 554 Records of Pinal County, Arizona  
116108 SOPHIE M. SMITH, Pinal County Recorder, By [Signature] Deputy

MAILED IN A MC 48023

RECEIVED  
B.L.M. AZ STATE OFFICE

JUN 17 1979 LOCATION NOTICE

10:00 A.M.  
PHOENIX, ARIZONA

LODE MINING CLAIM

A MC 48304

This mining claim, the name of which is the PINAL 29  
 mining claim, was located by the undersigned INSPIRATION CONSOLIDATED COPPER COMPANY  
 on the 18th day of January 19 ~~70~~ 71  
 This claim is 1500 feet long and 600 feet wide, and the point of  
 discovery is 50 feet from the West end and 1450 feet from the East  
 end of this claim.

The general course of this claim is from West to East

This claim is situated and located in the SADDLE MOUNTAIN

Mining District, in Pinal County, State of Arizona about 8370 feet  
 in a Southerly Direction from the 1/4 corner sections 16 and 21, Township  
4 South, Range 16 East, G. & S.R.M.

This claim is located in the NE 1/4 and SE 1/4 of section 28, T. 4 S.  
R. 16 E., G. & S. R. M.

Dated and posted on the ground the day and year first above written.

Witness:

OWNER:  
 INSPIRATION CONSOLIDATED  
 COPPER COMPANY  
 P.O. BOX 87  
 INSPIRATION, ARIZONA 85537

INSPIRATION CONSOLIDATED COPPER COMPANY

By:

J. M. M. M.

do hereby certify that the within named instrument was recorded at request of Insp. Cons. Copper Co.  
 MAR 5 1971 at 8:00 am Doc. # 023 PAGE 555 Records of Pinal County, Arizona  
 416169 SOPHIE M. SMITH, Pinal County Recorder, By Sophie M. Smith Deputy

MAP FILED IN A MC 48023

RECEIVED  
B.L.M. AZ STATE OFFICE

JUL 17 1979

LOCATION NOTICE

10:00 A.M.  
PHOENIX, ARIZONA

LODE MINING CLAIM

A MC 48305

This mining claim, the name of which is the PINAL 30

mining claim, was located by the undersigned INSPIRATION CONSOLIDATED COPPER COMPANY

on the 9th day of February, 1971

This claim is 1500 feet long and 600 feet wide, and the point of

discovery is 50 feet from the South end and 1450 feet from the North end of this claim.

The general course of this claim is from South to North

This claim is situated and located in the SADDLE MOUNTAIN

Mining District, in Pinal County, State of Arizona about 1570 feet

in a Southerly Direction from Section corner 15-16-21-22, Township 4  
South, Range 16 East, G. & S.R.M.

This claim is located in the NE 1/4 of section 21, T. 4 S., R. 16 E.,  
G. & S. R. M.

Dated and posted on the ground the day and year first above written.

Witness: Ray Sammett

OWNER:  
INSPIRATION CONSOLIDATED  
COPPER COMPANY  
P.O. BOX 87  
INSPIRATION, ARIZONA 85537

INSPIRATION CONSOLIDATED COPPER COMPANY

By: John M. [Signature]

do hereby certify that the within named instrument was recorded at request of INSPIRATION CONSOLIDATED COPPER COMPANY  
MAR 5 1979 at Phoenix Doc. # 416170 Page 556 Records of Pinal County, Arizona  
WITNESS my hand and official seal the day and year aforesaid.  
SOPHIE M. SMITH, Pinal County Recorder, By [Signature] Deputy

FILED IN A MC 48023

RECEIVED  
B.L.M. AZ STATE OFFICE

JUL 17 1979

## LOCATION NOTICE

10:00 A.M.  
PHOENIX, ARIZONA

LODE MINING CLAIM

A MC 48306

This mining claim, the name of which is the PINAL 31mining claim, was located by the undersigned INSPIRATION CONSOLIDATED COPPER COMPANYon the 9th day of February 1971This claim is 1200 feet long and 600 feet wide, and the point ofdiscovery is 50 feet from the North end and 1150 feet from the South end of this claim.The general course of this claim is from North to SouthThis claim is situated and located in the SADDLE MOUNTAINMining District, in Pinal County, State of Arizona about 1650 feetin a Southerly Direction from Section corner 15-16-21-22, Township  
4 South, Range 16 East, G. & S.R.M.

This claim is located in the NE 1/4 of section 21, T. 4 S., R. 16 E.,  
G. & S. R. M.

Dated and posted on the ground the day and year first above written.

Witness:

OWNER:

INSPIRATION CONSOLIDATED  
COPPER COMPANY

P.O. BOX 87

INSPIRATION, ARIZONA 85537

INSPIRATION CONSOLIDATED COPPER COMPANY

By:

*John M. Lush*

INDEXED  
COMPARED

I do hereby certify that the within named instrument was recorded at request of Insp. Cons. Comp.  
MAR 5 1971 at El Paso Docket DOCKET 023 PAGE 557 (Records of Pinal County, Arizona)  
WITNESS my hand and official seal the day and year aforesaid.  
116171 SOPHIE M. SMITH, Pinal County Recorder, By Jean Hodges Deputy

FILED IN A MC 48023



RECEIVED  
B.L.M. AZ STATE OFFICE

KET 623 PAGE 558

JUL 17 1979

LOCATION NOTICE

10:00 A.M.  
PHOENIX, ARIZONA

LODE MINING CLAIM

A MC 48307

This mining claim, the name of which is the DINAL 32

mining claim, was located by the undersigned INSPIRATION CONSOLIDATED COPPER COMPANY  
on the 21st day of January 19 71

This claim is 1500 feet long and 600 feet wide, and the point of  
discovery is 50 feet from the NORTH end and 1450 feet from the SOUTH  
end of this claim.

The general course of this claim is from NORTH to SOUTH

This claim is situated and located in the SADDLE MOUNTAIN

Mining District, in PINAL County, State of ARIZONA about 2950 feet

in a SOUTHERLY Direction from NE 1/4 CORNER SECTIONS 16 AND 21,  
TOWNSHIP 4 SOUTH, RANGE 16 EAST, G & S.R.M.

This claim is located in the SW 1/4 of section 21, T. 4 S., R. 16 E.,  
G. & S. R. M.

Dated and posted on the ground the day and year first above written.

Witness: Eraic W. Wilson

OWNER:  
INSPIRATION CONSOLIDATED  
COPPER COMPANY  
P.O. BOX 87  
INSPIRATION, ARIZONA 85537

INSPIRATION CONSOLIDATED COPPER  
BY: John M. [Signature]

I do hereby certify that the within named instrument was recorded at request of Inspiration Cons. Copper Co.  
MAR 5 1979 at 8:00 am Docket 623 Page 558 Records of Pinal County, Arizona  
WITNESS my hand and official seal the day and year aforesaid.  
SOPHIE M. SMITH, Pinal County Recorder, By [Signature] Deputy

MAP FILED IN A MC 48023

RECEIVED  
B.L.M. AZ STATE OFFICE

JUN 17 1979

## LOCATION NOTICE

10:00 A.M.  
PHOENIX, ARIZONA

LODE MINING CLAIM

A MC 48308

This mining claim, the name of which is the PINAL 33  
mining claim, was located by the undersigned INSPIRATION CONSOLIDATED COPPER COMPANY  
on the 26th day of January 19 71

This claim is 1500 feet long and 600 feet wide, and the point of  
discovery is 50 feet from the SOUTH end and 1450 feet from the NORTH  
end of this claim.

The general course of this claim is from SOUTH to NORTH

This claim is situated and located in the SADDLE MOUNTAIN

Mining District, in PINAL County, State of ARIZONA about 4220 Feet  
in a SOUTHERLY Direction from THE 1/4 CORNER SECTIONS 16 AND 21,  
TOWNSHIP 4 SOUTH, RANGE 16 EAST, G & S. R. M.

This claim is located in the SW 1/4 of section 21, T. 4 S., R. 16 E.,  
G. & S. R. M.

Dated and posted on the ground the day and year first above written.

Witness:

Craig W. Wilson

OWNER:  
INSPIRATION CONSOLIDATED  
COPPER COMPANY  
P.O. BOX 87  
INSPIRATION, ARIZONA 85537

INSPIRATION CONSOLIDATED COPPER

BY: John M. Lush

INDEXED

MAP FILED IN A MC 48023

I do hereby certify that the within named instrument was recorded at request of Insp. Cons. Copper Co.  
MAR 5 1979 8:00 AM Docket 623 PAGE 559 Records of Pinal County, Arizona  
WITNESS my hand and official seal the day and year aforesaid.  
416173 SOPHIE M. SMITH, Pinal County Recorder, By [Signature] 1979

RECEIVED  
B.L.M. AZ STATE OFFICE

623 PAGE 560

JUN 17 1979

LOCATION NOTICE

10:00 A.M.  
PHOENIX, ARIZONA

LODE MINING CLAIM

A MC 48309

This mining claim, the name of which is the PINAL 34  
mining claim, was located by the undersigned INSPIRATION CONSOLIDATED COPPER COMPANY  
on the 26th day of January 19 71

This claim is 1500 feet long and 500 feet wide, and the point of  
discovery is 50 feet from the NORTH end and 1450 feet from the SOUTH  
end of this claim.

The general course of this claim is from NORTH to SOUTH

This claim is situated and located in the SADDLE MOUNTAIN

Mining District, in PINAL County, State of ARIZONA about 4300 feet  
in a SOUTHERLY Direction from THE 1/4 CORNER SECTIONS 16 AND 21  
TOWNSHIP 4 SOUTH, RANGE 16 EAST, G. & S. R. M.

This claim is located in the SW 1/4 of section 21 and NW 1/4 of  
section 28, T. 4 S., R. 16 E., G. & S. R. M.

Dated and posted on the ground the day and year first above written.

Witness:

OWNER:  
INSPIRATION CONSOLIDATED  
COPPER COMPANY  
P.O. BOX 87  
INSPIRATION, ARIZONA 85537

INSPIRATION CONSOLIDATED COPPER CO.

By:

INDEXED COMPASS

I do hereby certify that the within named instrument was recorded at request of  
MAR 5 1979 Docket 623 Page 560 Records of Pinal County, Arizona  
416174 WITNESS my hand and official seal the day and year aforesaid  
SOPHIE M. SMITH, Pinal County Recorder, By Jean M. Smith

MAP FILED IN A MC 48023

I do hereby certify that the within named instrument was received at request of Itt Co.  
 RECEIVED FEB 17 1972 10:15am Doc. DOCKET 657 PAGE 191 Records of Pinal County, Arizona  
 B.L.M. AZ STATE OFFICE 4372811 WITNESS my hand and official seal this day and year aforesaid.  
 SOPHIE M. SMITH, Pinal County Recorder, By Onelya Jones Deputy

JUL 17 1979

## LOCATION NOTICE

10:00 A.M.  
 PHOENIX, ARIZONA

LODE MINING CLAIM

A MC 48310

This mining claim, the name of which is the PINAL 35  
 mining claim, was located by the undersigned Inspiration Consolidated Copper Company  
 on the 16<sup>th</sup> day of February, 1972

This claim is 1500 feet long and 600 feet wide, and the point of  
 discovery is 50 feet from the West end and 1450 feet from the East  
 end of this claim.

The general course of this claim is from West to East

This claim is situated and located in the SADDLE MOUNTAIN  
 Mining District, in PINAL County, State of Arizona about 8650 feet  
 in a Southeasterly Direction from the 1/4 corner, sections  
16 and 21, T. 4 S, R. 16 E, G. & S. R. M.

This claim is located in the NE 1/4 and SE 1/4 of section 28 and in  
the NW 1/4 and SW 1/4 of section 27, all in T. 4 S, R. 16 E,  
G. & S. R. M.

Dated and posted on the ground the day and year first above written.

Witness:

Jim [Signature]

Inspiration Consolidated Copper Co.

By: John J. [Signature]

OWNER:  
 INSPIRATION CONSOLIDATED  
 COPPER COMPANY  
 P.O. BOX 87  
 INSPIRATION, ARIZONA 85537

MAP FILED IN A MC 48310 23

RECEIVED  
B.L.M. AZ STATE OFFICE  
FEB 17 1972 10:15 am  
437282  
I hereby certify that the within named instrument was recorded at request of Inspiration Consolidated Copper Co.  
Doc: 657 Page 192  
Records of Pinal County, Arizona  
WITNESS my hand and official seal the day and year aforesaid.  
SOPHIE M. SMITH, Pinal County Recorder, By Conely Thomas Deputy

JUL 17 1979

## LOCATION NOTICE

10:00 A.M.  
PHOENIX, ARIZONA

## LODE MINING CLAIM

A MC 48311

This mining claim, the name of which is the PINAL 36  
mining claim, was located by the undersigned Inspiration Consolidated Copper Co.  
on the 16<sup>th</sup> day of February, 19 72

This claim is 1500 feet long and 600 feet wide, and the point of  
discovery is 50 feet from the West end and 1450 feet from the East  
end of this claim.

The general course of this claim is from West to East

This claim is situated and located in the Saddle Mountain  
Mining District, in Pinal County, State of Arizona about 8100 feet  
in a South easterly Direction from the 1/4 corner, sections  
16 and 21, T. 4 S., R. 16 E., G. & S. R. M.

This claim is located in the NE 1/4 of section 28 and in the  
NW 1/4 of section 27, T. 4 S., R. 16 E., G. & S. R. M.

Dated and posted on the ground the day and year first above written.

Witness: [Signature]

Inspiration Consolidated Copper Co.  
By: [Signature]

OWNER:  
INSPIRATION CONSOLIDATED  
COPPER COMPANY  
P.O. BOX 87  
INSPIRATION, ARIZONA 85537

FILED IN A MC 48023

I do hereby certify that the within named instrument was recorded at request of Jee Co.  
 FEB 17 1972 10:15 am Doc. 657 PAGE 193 Records of Pinal County, Arizona  
 B.L.M. AZ ST 437583 SOPHIE M. SMITH, Pinal County Recorder, By Carolyn Thomas Deputy  
 WITNESS my hand and official seal the day and year aforesaid.

JUL 17 1979

LOCATION NOTICE

LODE MINING CLAIM

A MC 48312

10:00 A.M.  
 PHOENIX, ARIZONA

This mining claim, the name of which is the PINAL 37  
 mining claim, was located by the undersigned Inspiration Consolidated Copper Co.  
 on the 16<sup>th</sup> day of February, 19 72

This claim is 1500 feet long and 600 feet wide, and the point of  
 discovery is 50 feet from the West end and 1450 feet from the  
East end of this claim.

The general course of this claim is from West to East

This claim is situated and located in the Saddle Mountain  
 Mining District, in Pinal County, State of Arizona about 7550 feet  
 in a Southeasterly Direction from the 1/4 corner, sections  
16 & 21, T. 4 S., R. 16 E., G. & S. R. M.

This claim is located in the NE 1/4 of section 28 and NW 1/4 of  
 section 27, T. 4 S., R. 16 E., G. & S. R. M.

Dated and posted on the ground the day and year first above written.

Witness: [Signature]

Inspiration Consolidated Copper Co.  
 By: [Signature]

OWNER:  
 INSPIRATION CONSOLIDATED  
 COPPER COMPANY  
 P.O. BOX 87  
 INSPIRATION, ARIZONA 85537

FILED IN APC 48023

RECEIVED FEB 17 1972 10:15 a.m. Doc. 657 PAGE 194 VCC Co.  
 B.L.M. AZ STATE OFFICE 437284 SOPHIE M. SMITH, Pinal County Recorder, By Cecily Jones Deputy  
 WITNESS my hand and official seal the day and year aforesaid.

JUL 17 1979

## LOCATION NOTICE

10:00 A.M.  
 PHOENIX, ARIZONA

LODE MINING CLAIM

A MC 48313

This mining claim, the name of which is the PINAL 38  
 mining claim, was located by the undersigned Inspiration Consolidated Copper Co.  
 on the 16<sup>th</sup> day of February, 19 72

This claim is 1500 feet long and 600 feet wide, and the point of  
 discovery is 50 feet from the West end and 1450 feet from the  
East end of this claim.

The general course of this claim is from West to East

This claim is situated and located in the Saddle Mountain  
 Mining District, in Pinal County, State of Arizona about 6990 feet  
 in a South easterly Direction from the 1/4 corner  
sections 16 and 21, T. 4 S., R. 16 E., G. & S. R. M.  
 This claim is located in the NE 1/4 of section 28 and NW 1/4 of  
 section 27, T. 4 S., R. 16 E., G. & S. R. M.

Dated and posted on the ground the day and year first above written.

Witness: [Signature]

Inspiration Consolidated Copper Co.  
 By: John J. [Signature]

OWNER:  
 INSPIRATION CONSOLIDATED  
 COPPER COMPANY  
 P.O. BOX 87  
 INSPIRATION, ARIZONA 85537

MAILED 48023 A MC

I do hereby certify that the within named instrument was recorded at request of Leeco  
 FEB 17 1979 10:15 am Doc. No. 657 Page 195 Records of Pinal County, Arizona  
 RECEIVED B.L.M. AZ 437285 SOPHIE M. SMITH, Pinal County Recorder, By Carolyn Jones Deputy  
 WITNESS my hand and official seal of day and year aforesaid.

FEB 17 1979

## LOCATION NOTICE

10:00 A.M.  
PHOENIX, ARIZONA

LODE MINING CLAIM

A MC 48314

This mining claim, the name of which is the PINAL 39  
 mining claim, was located by the undersigned Inspiration Consolidated Copper Co.  
 on the 15<sup>th</sup> day of February, 19 72

This claim is 1500 feet long and 600 feet wide, and the point of  
 discovery is 50 feet from the West end and 1450 feet from the East  
 end of this claim.

The general course of this claim is from West to East

This claim is situated and located in the Saddle Mountain  
 Mining District, in Pinal County, State of Arizona about 6440 feet  
 in a Southeasterly Direction from the 1/4 corner, sections  
16 and 21, T. 4 S., R. 16 E., G. & S. R. M.

This claim is located in the NE 1/4 of section 28 and NW 1/4 of  
section 27, T. 4 S., R. 16 E., G. & S. R. M.

Dated and posted on the ground the day and year first above written.

Witness: Wm. Thompson

Inspiration Consolidated Copper Co.  
 By: John J. [Signature]

OWNER:  
 INSPIRATION CONSOLIDATED  
 COPPER COMPANY  
 P.O. BOX 87  
 INSPIRATION, ARIZONA 85537

M/P FILED IN A MC 48023



RECEIVED  
B.L.M. AZ STATE OFFICE

FEB 17 1979 10:15 am  
DOCKET 657 PAGE 196  
SOPHIE M. SMITH, Pinal County Recorder, By Carolyn Jones Deputy

that the within named instrument was recorded at request of Hecc  
Records of Pinal County, Arizona  
my hand and official seal of day and year aforesaid.

JUL 17 1979

LOCATION NOTICE

10:00 A.M.  
PHOENIX, ARIZONA

LODE MINING CLAIM

A MC 48315

This mining claim, the name of which is the PINAL 40  
mining claim, was located by the undersigned Inspiration Consolidated Copper Co.  
on the 15<sup>th</sup> day of February, 19 72

This claim is 1500 feet long and 600 feet wide, and the point of  
discovery is 50 feet from the West end and 1450 feet from the East  
end of this claim.

The general course of this claim is from West to East

This claim is situated and located in the Saddle Mountain  
Mining District, in Pinal County, State of Arizona about 5900 feet  
in a Southeasterly Direction from the 1/4 corner, sections  
16 and 21, T. 4 S., R. 16 E., G. & S. R. M.

This claim is located in the SE 1/4 of section 21, SW 1/4 of section 22,  
NE 1/4 of section 20, and NW 1/4 of section 27, all in T. 4 S.,  
R. 16 E., G. & S. R. M.

Dated and posted on the ground the day and year first above written.

Witness: Walter Thompson

Inspiration Consolidated Copper Co.  
By: John J. Frazier

OWNER:  
INSPIRATION CONSOLIDATED  
COPPER COMPANY  
P.O. BOX 87  
INSPIRATION, ARIZONA 85537

MAP FILED IN A MC 48023

do hereby certify that the within named instrument was recorded at request of INSPIRATION CONSOLIDATED COPPER CO.  
 FEB 17 1972 10:15 am Doc. # DOCKET 657 PAGE 197 Records of Pinal County, Arizona  
 B.L.M. AZ 437287 OFFICE SOPHIE M. SMITH, Pinal County Recorder, By Emelyn Jones Deputy  
 WITNESS my hand and official seal, the day and year aforesaid.

JUL 17 1979

## LOCATION NOTICE

10:00 A.M.  
PHOENIX, ARIZONA

LODE MINING CLAIM

A MC 48316

This mining claim, the name of which is the PINAL 41  
 mining claim, was located by the undersigned Inspiration Consolidated Copper Co.  
 on the 15<sup>th</sup> day of February, 19 72

This claim is 1500 feet long and 600 feet wide, and the point of  
 discovery is 50 feet from the West end and 1450 feet from the East  
 end of this claim.

The general course of this claim is from West to East

This claim is situated and located in the Saddle Mountain  
 Mining District, in Pinal County, State of Arizona about 5360 feet  
 in a Southeasterly Direction from the 1/4 corner, Section  
16 and 21, T. 4 S., R. 16 E., G. & S.R.M.

This claim is located in the SE 1/4 of section 21 and SW 1/4 of  
section 22, T. 4 S., R. 16 E., G. & S.R.M.

Dated and posted on the ground the day and year first above written.

Witness: Emelyn Jones

Inspiration Consolidated Copper Co.  
 By: John J. Jones

OWNER:  
 INSPIRATION CONSOLIDATED  
 COPPER COMPANY  
 P.O. BOX 87  
 INSPIRATION, ARIZONA 85537

MAR FILED IN A MC 48023

I do hereby certify that the within named instrument was recorded at request of vee Co.  
 FEB 17 1972 10:15am Doc Docket 657 PAGE 198  
 Records of Pinal County, Arizona  
 WITH my hand and official seal the day and year aforesaid.  
 SOPHIE M. SMITH, Pinal County Recorder, By Carely Jones Deputy

RECEIVED  
 B.L.M. AZ STATE OFFICE

LOCATION NOTICE

JUL 17 1979

LODE MINING CLAIM

A MC48317

10:00 A.M.  
 PHOENIX, ARIZONA

This mining claim, the name of which is the PINAL 42  
 mining claim, was located by the undersigned Inspiration Consolidated Copper Co.  
 on the 15<sup>th</sup> day of February, 19 72

This claim is 1500 feet long and 600 feet wide, and the point of  
 discovery is 50 feet from the West end and 1450 feet from the East  
 end of this claim.

The general course of this claim is from West to East

This claim is situated and located in the Saddle Mountain  
 Mining District, in Pinal County, State of Arizona about 4850 feet  
 in a Southeasterly Direction from the 1/4 corner, Sections  
16 and 21, T. 4 S., R. 16 E., G. & S. R. M.

This claim is located in the SE 1/4 of section 21 and SW 1/4 of section 22,  
T. 4 S., R. 16 E., G. & S. R. M.

Dated and posted on the ground the day and year first above written.

Witness: Isaac Thompson

Inspiration Consolidated Copper Co.  
 By: John J. Trice

OWNER:  
 INSPIRATION CONSOLIDATED  
 COPPER COMPANY  
 P.O. BOX 87  
 INSPIRATION, ARIZONA 85537

MAP FILED IN A MC 48023

B.L.M. 17

I hereby certify that the within named instrument was recorded at request of Pecc Co.  
 FEB 17 1972 10:15 am Doc. No. DOCKET 657 PAGE 199 Records of Pinal County, Arizona  
 WITH my hand and official seal the day and year aforesaid.  
437288E SOPHIE M. SMITH, Pinal County Recorder, By Carelyn Pomes Deputy

FEB 17 1979

LOCATION NOTICE

10:00 A.M.  
 PHOENIX, ARIZONA

LODE MINING CLAIM

A MC 48318

This mining claim, the name of which is the PINAL 43  
 mining claim, was located by the undersigned Inspiration Consolidated Copper Co.  
 on the 15<sup>th</sup> day of February, 19 72

This claim is 1500 feet long and 600 feet wide, and the point of  
 discovery is 50 feet from the West end and 1450 feet from the  
East end of this claim.

The general course of this claim is from West to East

This claim is situated and located in the Saddle Mountain  
 Mining District, in Pinal County, State of Arizona about 4350 feet  
 in a Southeasterly Direction from the 1/4 corner, sections  
16 and 21, T. 4 S., R. 16 E., G. & S. R. M.

This claim is located in the SE 1/4 of section 21 and SW 1/4 of section 22,  
T. 4 S., R. 16 E., G. & S. R. M.

Dated and posted on the ground the day and year first above written.

Witness: John J. Clark

Inspiration Consolidated Copper Co.  
 By: John J. Frank

OWNER:  
 INSPIRATION CONSOLIDATED  
 COPPER COMPANY  
 P.O. BOX 87  
 INSPIRATION, ARIZONA 85537

MAP FILED IN A MC 48023

do hereby certify that the within named instrument was recorded at request of Doc Co.  
 FEB 17 1972 10:15 am Doc: DOCKET 657 PAGE 200 Records of Pinal County, Arizona  
 WITNESSE my hand and official seal this day of year aforesaid.  
 SOPHIE M. SMITH, Pinal County Recorder, By Onelia Jones Deputy

B.L.M. AZ STATE OFFICE

LOCATION NOTICE

JUL 17 1979

LODE MINING CLAIM

AMC 48319

10:00 A.M.

PHOENIX, ARIZONA

This mining claim, the name of which is the PINAL 44mining claim, was located by the undersigned Inspiration Consolidated Copper Co.on the 15<sup>th</sup> day of February, 1972

This claim is 1500 feet long and 600 feet wide, and the point of  
 discovery is 50 feet from the West end and 1450 feet from the East  
 end of this claim.

The general course of this claim is from West to EastThis claim is situated and located in the Saddle MountainMining District, in Pinal County, State of Arizona about 3900 feetin a South easterly Direction from the 1/4 corner, sections  
16 and 21, T. 4 S., R. 16 E., G. & S. R. M.

This claim is located in the SE 1/4 of section 21 and SW 1/4 of  
section 22, T. 4 S., R. 16 E., G. & S. R. M.

Dated and posted on the ground the day and year first above written.

Witness: Walter Thompson

Inspiration Consolidated Copper Co.  
 By: John J. Friedman

OWNER:  
 INSPIRATION CONSOLIDATED  
 COPPER COMPANY  
 P.O. BOX 87  
 INSPIRATION, ARIZONA 85537

MAP FILED IN A MC 48023

I do hereby certify that the within named instrument was recorded at request of V.C.C.C.  
 FEB 17 1972 10:15 am DOCKET 657 PAGE 201 Records of Pinal County, Arizona  
 B.L.M. AZ STATE OFFICE 437291 SOPHIE M. SMITH, Pinal County Recorder, By Enelya Poones Deputy

## LOCATION NOTICE

JUL 17 1979

10:00 A.M.  
PHOENIX, ARIZONA

LODE MINING CLAIM

A MC 48320

This mining claim, the name of which is the PINAL 45  
 mining claim, was located by the undersigned Inspiration Consolidated Copper Co.  
 on the 15<sup>th</sup> day of February, 19 72

This claim is 1500 feet long and 600 feet wide, and the point of  
 discovery is 50 feet from the West end and 1450 feet from the East  
 end of this claim.

The general course of this claim is from West to East

This claim is situated and located in the Saddle Mountain  
 Mining District, in Pinal County, State of Arizona about 3440 feet  
 in a Southeasterly Direction from the 1/4 corner, sections  
16 and 21, T. 4 S., R. 16 E., G. & S. R. M.

This claim is located in the NW 1/4 of section 22 and NE 1/4 of  
section 21, T. 4 S., R. 16 E., G. & S. R. M.

Dated and posted on the ground the day and year first above written.

Witness:

James B. Stottan

Inspiration Consolidated Copper Co.  
 By: John J. Free

OWNER:  
 INSPIRATION CONSOLIDATED  
 COPPER COMPANY  
 P.O. BOX 87  
 INSPIRATION, ARIZONA 85537

FILED IN A MC 48023

RECEIVED FEB 17 1972 10:15 am  
 B.L.M. AZ STATE OFFICE  
 437292  
 SOPHIE M. SMITH, Pinal County Recorder, By Enclap Jones Deputy

JUL 17 1979

## LOCATION NOTICE

10:00 A.M.  
 PHOENIX, ARIZONA

LODE MINING CLAIM

A MC 48321

This mining claim, the name of which is the PINAL 46  
 mining claim, was located by the undersigned Inspiration Consolidated Copper Co.  
 on the 15<sup>th</sup> day of February 19 72  
 This claim is 1500 feet long and 600 feet wide, and the point of  
 discovery is 50 feet from the West end and 1450 feet from the East  
 end of this claim.

The general course of this claim is from West to East

This claim is situated and located in the Saddle Mountain  
 Mining District, in Pinal County, State of Arizona about 3050 feet  
 in a Southeasterly Direction from the 1/4 corner, sections  
16 and 21, T. 4 S., R. 16 E., G. & S. R. M.

This claim is located in the NW 1/4 of section 22 and NE 1/4 of  
section 21, T. 4 S., R. 16 E., G. & S. R. M.

Dated and posted on the ground the day and year first above written.

Witness:

John B. Stratten

Inspiration Consolidated Copper Co.  
 By: John J. Frue

OWNER:  
 INSPIRATION CONSOLIDATED  
 COPPER COMPANY  
 P.O. BOX 87  
 INSPIRATION, ARIZONA 85537

FILED IN A MC 48023

I do hereby certify that the within named instrument was recorded at request of JH Co.  
 FEB 17 1972 10:15 a.m. DOCKET 657 PAGE 203 Records of Pinal County, Arizona  
 WITNESS my hand and official seal, the day and year aforesaid.  
 SOPHIE M. SMITH, Pinal County Recorder, By Conely Homes Deputy

B.L.M.

437293

JUL 17 1979

## LOCATION NOTICE

LODE MINING CLAIM

A MC 48322

10:00 A.M.  
PHOENIX, ARIZONA

This mining claim, the name of which is the PINAL 47  
 mining claim, was located by the undersigned Inspiration Consolidated Copper Co.  
 on the 15<sup>th</sup> day of February, 19 72

This claim is 1500 feet long and 600 feet wide, and the point of  
 discovery is 50 feet from the West end and 1450 feet from the East  
 end of this claim.

The general course of this claim is from West to East

This claim is situated and located in the Saddle Mountain  
 Mining District, in Pinal County, State of Arizona about 2760 feet  
 in a Southeasterly Direction from the 1/4 corner, sections  
16 and 21, T. 4 S., R. 16 E., G. & S. R. M.  
 This claim is located in the NW 1/4 of section 22 and NE 1/4 of  
section 21, T. 4 S., R. 16 E., G. & S. R. M.

Dated and posted on the ground the day and year first above written.

Witness:

Jerry B. Stutter

Inspiration Consolidated Copper Co.  
 By: John J. Fries

OWNER:  
 INSPIRATION CONSOLIDATED  
 COPPER COMPANY  
 P.O. BOX 87  
 INSPIRATION, ARIZONA 85537

FILED IN A MC 48023



JUL 17 1979

10:00 A.M.  
PHOENIX, ARIZONA

LOCATION NOTICE

LODE MINING CLAIM

A MC 48323

This mining claim, the name of which is the E. P.  
ining claim, was located by the undersigned Inspiration Consolidated Copper Company  
on the 12 day of February 19 71

This claim is 1500 feet long and 400 feet wide, and the point of  
discovery is 600 feet from the North end and 900 feet from the  
South end of this claim.

The general course of this claim is from North to South

This claim is situated and located in the SEPARATE MOUNTAIN  
ining District, in GILA-PINAL County, State of ARIZONA about 4350 Feet  
a Southwesterly Direction from the section corner 16-17-20-21 Township  
4 South, Range 16 EAST, G. & S.R.M.

This claim is located in the SW 1/4 of section 21, and NW 1/4 of section 28,  
T. 4 S., R. 16 E., G. & S.R.M.

Dated and posted on the ground the day and year first above written.

Witness: Roy Bennett  
Craig W. Wilson

INSPIRATION CONSOLIDATED COPPER CO.  
by: W. M. Smith

OWNER:  
INSPIRATION CONSOLIDATED  
COPPER COMPANY  
P.O. BOX 87  
INSPIRATION, ARIZONA 85537

MAP FILED IN A MC 48323

STATE OF ARIZONA, County of Gila, ss:

I do hereby certify that the within instrument was filed and recorded at request of Inspiration Consolidated Copper Company  
Date Mar. 26, 1971 Time 9:20 A. M., Docket 299 Official Records Page 158,  
Records of Gila County, Arizona.

WITNESS my hand and official seal the day and year first above written.

INDEXED  
PHOTO-COPIED  
PAGED  
COMPARED

DORIS PARKIN, County Recorder

By Mary V. De Paoli Deputy.

#200  
9:20  
C

339270

RECEIVED  
B.L.M. AZ STATE OFFICE

JUL 17 1979

## LOCATION NOTICE

10:00 A.M.  
PHOENIX, ARIZONA

LODE MINING CLAIM

A MC 48323

This mining claim, the name of which is the G.P.mining claim, was located by the undersigned INSPIRATION CONSOLIDATED COPPER COMPANYon the 12 day of February 19 71This claim is 1500 feet long and 600 feet wide, and the point ofdiscovery is 600 feet from the North end and 900 feet from theSouth end of this claim.The general course of this claim is from North to SouthThis claim is situated and located in the Sierra MountainMining District, in GILA-PINAL County, State of Arizona, about 4350 Feetin a Southeasterly Direction from the section corner 16-17-20-21, Township4 South, Range 16 EAST, G. & S. R. M.

Dated and posted on the ground the day and year first above written.

Witness:

Rae Bennett  
Craig W. Wilson

INSPIRATION CONSOLIDATED COPPER CO.

by: J. M. Bush

INDEXED

COMPARISON

I do hereby certify that the within named instrument was recorded at request of Insp. Cons. Copper Co.  
 MAR 5 1979 at Phoenix DOCKET 623 PAGE 561 Records of Pinal County, Arizona  
 WITNESS my hand and official seal the day and year aforesaid.  
 416175 SOPHIE M. SMITH, Pinal County Recorder, By J. M. Bush Deputy

RECEIVED  
B.L.M. AZ STATE OFFICE

DOCKET 299 PAGE 159

MAR 17 1979

LOCATION NOTICE

LODE MINING CLAIM

A MC 48324

10:00 A.M.  
PHOENIX, ARIZONA

This mining claim, the name of which is the G.P. 2

ining claim, was located by the undersigned INSPIRATION CONSOLIDATED COPPER COMPANY

on the 14th day of January 19 71

This claim is 1500 feet long and 600 feet wide, and the point of

discovery is 50 feet from the East end and 1450 feet from the West end of this claim.

The general course of this claim is from East to West

This claim is situated and located in the SADDLE MOUNTAIN

ining District, in Gila-Pinal County, State of Arizona about 7830 Feet

in a Southerly Direction from the 1/4 corner sections 16 and 21

Township 4 South, Range 16 East, G. & S.R.M.

This claim is located in the NW 1/4 and NE 1/4 of section 28, T. 4 S., R. 16 E.,  
G. & S.R.M.

Dated and posted on the ground the day and year first above written.

Witness:

Craig W. Wilson

INSPIRATION CONSOLIDATED COPPER COMPANY

OWNER:

INSPIRATION CONSOLIDATED  
COPPER COMPANY

P.O. BOX 87  
INSPIRATION, ARIZONA 85537

By: John M. Lush

339271

STATE OF ARIZONA, County of Gila, ss:

I do hereby certify that the within instrument was filed and recorded at request of Inspiration Consolidated  
Copper Company

Date March 26, 1971 Time 9:20 A. M., Docket 299 Official Records Page 159  
Records of Gila County, Arizona.

WITNESS my hand and official seal the day and year first above written.

INDEXED  
PHOTO-COPIED  
PAGED  
RECORDED

DORIS PARKIN, County Recorder

By Mary V. De Paoli Deputy.

MAP FILED IN A MC 48023

RECEIVED  
B.L.M. AZ STATE OFFICE EDUCATION NOTICE

JUL 17 1979

LODE MINING CLAIM

A MC 48324

10:00 A.M.

This mining claim, the name of which is the \_\_\_\_\_ G.P. 2

mining claim, was located by the undersigned \_\_\_\_\_ INSPIRATION CONSOLIDATED COPPER COMPANY

\_\_\_\_\_ on the 14th day of January 19 70 71

This claim is 1500 feet long and 600 feet wide, and the point of  
discovery is 50 feet from the East end and 1450 feet from the  
West end of this claim.

The general course of this claim is from East to West

This claim is situated and located in the SADDLE MOUNTAIN

Mining District, in Gila-Pinal County, State of Arizona, about 7830 Feet

in a Southerly Direction from the 1/4 corner sections 16 and 21

Township 4 South, Range 16 East, G. & S.R.M.

Dated and posted on the ground the day and year first above written.

Witness:

Craig W. Wilson

INSPIRATION CONSOLIDATED COPPER COMPANY

By:

John M. Lush

INDEXED COMPARE

I do hereby certify that the within named instrument was recorded at request of Inspiration Consolidated Copper Co.  
MAR 5 1979 at Pinal Docket 023 PAGE 562 Records of Pinal County, Arizona  
WITNESS my hand and official seal the day and year aforesaid.  
416176 SOPHIE M. SMITH, Pinal County Recorder, By John M. Lush Deputy

JUL 17 1979

10:00 A.M.  
PHOENIX, ARIZONA

LOCATION NOTICE

LODE MINING CLAIM

A MC 48325

G.P. 3

This mining claim, the name of which is the

INSPIRATION CONSOLIDATED COPPER COMPANY

mining claim, was located by the undersigned

on the 18th day of January 1971

This claim is 1500 feet long and 600 feet wide, and the point of

discovery is 50 feet from the East end and 1450 feet from the

West end of this claim.

The general course of this claim is from East to West

This claim is situated and located in the SADDLE MOUNTAIN

Mining District, in Gila-Pinal County, State of Arizona about 8360 Feet

in a Southerly Direction from the 1/4 corner sections 16 and 21

Township 4 South, Range 16 East, G. & S.R.M.

This claim is located in the NW 1/4, NE 1/4, SW 1/4 and SE 1/4 all in section 28, T. 4 S., R. 16 E., G. & S.R.M.

Dated and posted on the ground the day and year first above written.

Witness:

*Craig W. Pilsen*

INSPIRATION CONSOLIDATED COPPER COMPANY

By:

*John M. Dush*

OWNER:

INSPIRATION CONSOLIDATED  
COPPER COMPANY

P.O. BOX 87

INSPIRATION, ARIZONA 85537

\$2.00  
9:20  
C

339272

STATE OF ARIZONA, County of Gila, ss:

I do hereby certify that the within instrument was filed and recorded at request of Inspiration Consolidated Copper Company

Date March 26, 1971 Time 9:20 A.M., Docket 299 Official Records Page 160

Records of Gila County, Arizona.

WITNESS my hand and official seal the day and year first above written.

DORIS PARKIN, County Recorder

INDEXED  
PHOTO-COPIED  
PAGED  
COMPARED

By

*Mary V. De Paoli*

Deputy.

MAP FILED IN A MC 48023

RECEIVED  
B.L.M. AZ STATE OFFICE

JUL 17 1979

LOCATION NOTICE

10:00 A.M.  
PHOENIX, ARIZONA

LODE MINING CLAIM

A MC 48325

This mining claim, the name of which is the G.P. 3

mining claim, was located by the undersigned INSPIRATION CONSOLIDATED COPPER COMPANY

on the 18th day of January 19 71

This claim is 1500 feet long and 600 feet wide, and the point of discovery is 50 feet from the East end and 1450 feet from the West end of this claim.

The general course of this claim is from East to West

This claim is situated and located in the SADDLE MOUNTAIN

Mining District, in Gila-Pinal County, State of Arizona about 8360 Feet

in a Southerly Direction from the 1/4 corner sections 16 and 21

Township 4 South, Range 16 East, G. & S.R.M.

Dated and posted on the ground the day and year first above written.

Witness:

*Craig W. Wilson*

INSPIRATION CONSOLIDATED COPPER COMPANY

By:

*John M. [Signature]*

COMPARED

I do hereby certify that the within named instrument was recorded at request of Insp. Cons. Copper Co.  
MAR 5 1971 at Phoenix Docket 623 Page 563 Records of Pinal County, Arizona  
416177 SOPHIE M. SMITH, Pinal County Recorder, By *[Signature]*

RECEIVED  
B.L.M. AZ STATE OFFICE

DOCKET 299 PAGE 161

JUN 17 1979

LOCATION NOTICE

10:00 A.M.  
PHOENIX, ARIZONA

LODE MINING CLAIM

A MC 48326

This mining claim, the name of which is the G.P. 4

ining claim, was located by the undersigned INSPIRATION CONSOLIDATED COPPER COMPANY  
on the 11 day of February 19 71

This claim is 1500 feet long and 600 feet wide, and the point of  
discovery is 50 feet from the NORTH end and 1450 feet from the SOUTH  
end of this claim.

The general course of this claim is from NORTH to SOUTH

This claim is situated and located in the SADDLE MOUNTAIN

ining District, in GILA - PINAL County, State of ARIZONA, about 5800 feet  
in a southerly Direction from the 1/4 corner sections 16 and 21,  
Township 4 South, Range 16 East, G. & S. R. M.

This claim is located in the NW 1/4 of section 28, T. 4 S., R. 16 E., G. & S. R. M.

Dated and posted on the ground the day and year first above written.

Witness:

Ray Bennett  
Ernest H. Wilson

INSPIRATION CONSOLIDATED COPPER COMPANY

By:

J. M. Dorsch

OWNER:

INSPIRATION CONSOLIDATED  
COPPER COMPANY

P.O. BOX 87

INSPIRATION, ARIZONA 85537

MAP FILED IN A MC 48023

\$2.00  
9:20

C

STATE OF ARIZONA, County of Gila, ss:

I do hereby certify that the within instrument was filed and recorded at request of Inspiration Consolidated  
Copper Company

Date March 26, 1971 Time 9:20 A. M., Docket 299 Official Records Page 161  
Records of Gila County, Arizona.

WITNESS my hand and official seal the day and year first above written.

INDEXED  
PHOTO-COPIED  
PAGED  
COMPARED

DORIS PARKIN, County Recorder

By

Mary V. De Paoli

Deputy.

RECEIVED  
B.L.M. AZ STATE OFFICE

JUL 17 1979 LOCATION NOTICE

10:00 A.M.  
PHOENIX, ARIZONA

LODE MINING CLAIM

A MC 48326

This mining claim, the name of which is the G.P. 4

mining claim, was located by the undersigned INSPIRATION CONSOLIDATED COPPER COMPANY

on the 11 day of February 19 79

This claim is 1500 feet long and 600 feet wide, and the point of

discovery is 50 feet from the NORTH end and 1450 feet from the SOUTH end of this claim.

The general course of this claim is from NORTH to SOUTH

This claim is situated and located in the SADDLE MOUNTAIN

Mining District, in GILA-PINAL County, State of ARIZONA, about 5800 feet

in a southerly Direction from the 1/4 corner sections 16 and 21,

Township 4 South, Range 16 East, G. & S. R. M.

Dated and posted on the ground the day and year first above written.

Witness:

Ray Bennett  
Ernest H. Wilson

INSPIRATION CONSOLIDATED COPPER COMPANY

By:

John M. Dresher

INDEXED COMPARED

I do hereby certify that the within named instrument was recorded at request of Insp. Cons. Cop.  
MAR 5 1979 at 8:00am Docket DOCKET 023 Page PAGE 564 Records of Pinal County, Arizona  
416178 SOPHIE M. SMITH, Pinal County Recorder, By [Signature] Deputy  
WITNESS my hand and official seal the day and year aforesaid.



JUL 17 1979

10:00 A.M.  
PHOENIX, ARIZONA

LOCATION NOTICE

LODE MINING CLAIM

A MC 48327

This mining claim, the name of which is the G.P. 5

mining claim, was located by the undersigned INSPIRATION CONSOLIDATED COPPER COMPANY  
on the 19th day of January 19 71

This claim is 1500 feet long and 600 feet wide, and the point of  
discovery is 200 feet from the SOUTH end and 1300 feet from the NORTH  
end of this claim.

The general course of this claim is from SOUTH to NORTH

This claim is situated and located in the SADDLE MOUNTAIN

Mining District, in GILA-PINAL County, State of ARIZONA, about 8400 feet  
in a Southerly Direction from the 1/4 corner sections 16 and 21  
Township 4 South, Range 16 EAST, G. & S. R. M.

This claim is located in the NW 1/4 and SW 1/4 of section 28, T. 4 S.,  
R. 16 E., G. & S. R. M.

Dated and posted on the ground the day and year first above written.

Witness:

Craig W. Wilson

OWNER:

INSPIRATION CONSOLIDATED  
COPPER COMPANY

P.O. BOX 87

INSPIRATION, ARIZONA 85537

INSPIRATION CONSOLIDATED COPPER COMPANY

BY:

John M. DeLoach

MAP FILED IN A MC 48023

\$2.00  
9:20  
C

339274

STATE OF ARIZONA, County of Gila, ss:

I do hereby certify that the within instrument was filed and recorded at request of Inspiration Consolidated

Date March 26, 1971 Time 9:20 A. M., Docket 299 Copper Company  
Records of Gila County, Arizona. Official Records Page 162

WITNESS my hand and official seal the day and year first above written.

INDEXED  
PHOTO-COPIED  
PAGED  
COMPARED

DORIS PARKIN, County Recorder

By Mary H. DePaulis, Deputy.

JUL 17 1979

10:00 A.M. LOCATION NOTICE  
PHOENIX, ARIZONA

LODE MINING CLAIM

AMC 48327

This mining claim, the name of which is the G.P. 5

mining claim, was located by the undersigned INSPIRATION CONSOLIDATED COPPER COMPANY

on the 19th day of January 19 71

This claim is 1500 feet long and 600 feet wide, and the point of

discovery is 200 feet from the SOUTH end and 1300 feet from the NORTH  
end of this claim.

The general course of this claim is from SOUTH to NORTH

This claim is situated and located in the SADDLE MOUNTAIN

Mining District, in GILA-PINAL County, State of ARIZONA about 8400 feet

in a Southerly Direction from the 1/4 corner sections 16 and 21

Township 4 South, Range 16 EAST, G.E.S.R.M.

Dated and posted on the ground the day and year first above written.

Witness: Craig W. Wilson

INSPIRATION CONSOLIDATED COPPER COMPANY  
BY: John McDonald

INDEXED

MAR 5 1971 at 11:00 a.m. 416151  
I do hereby certify that the within and to record, was recorded at request of Insp. Cons. Copper Co.  
DUCKET 623 PAGE 537  
Records of Pinal County, Arizona  
WITNESS my hand and official seal the day and year aforesaid.  
SOPHIE M. SMITH, Pinal County Recorder, By John McDonald Deputy

RECEIVED  
B.L.M. AZ STATE OFFICE

JUL 17 1979

10:00 A.M.  
PHOENIX, ARIZONA

NOTICE OF LOCATION

A MC 48328

NOTICE IS HEREBY GIVEN That the H. A. Mining Claim was located by R. B. Giffin and A. L. Carriger -- on this 27 day of June, 1940, for mining purposes. Said claim is 1,500 feet in length along this vein or deposit of mineral-bearing rock in place, and 300 feet in width on each side of the center of said vein or deposit, from end to end of said claim. The general course of this claim is---- and is situated in the Panner Mining District, Gila County, Arizona, about Two and one half miles north-westerly from the Christmas Copper Co. This claim runs from the discovery monument or stake, on which the notice is posted 1485 feet in a Easterly direction to the Easterly center end monument, or stake, and 15 feet in a Westerly direction from the aforesaid location monument, or stake, to the Westerly center end monument, or stake, and is also marked by two corner monuments, or stakes, at each end of said claim, one on each side of and 300 feet from the center end monuments, or stakes, making the claim in the form of a parallelogram.

R. B. GIFFIN  
A. L. CARRIGER  
Locators.

Witnesses:

---

This claim is located in the SE 1/4 of section 23, T. 4 S.  
R. 15 E., G. & S. R. M.

OWNER:  
INSPIRATION CONSOLIDATED  
COPPER COMPANY  
P.O. BOX 87  
INSPIRATION, ARIZONA 85537

Filed in the office of the County Recorder, Gila County, Arizona,  
on September 23, 1940 at 11:05 A.M. in

Book 48, Records of Mines, page 180.

MAP FILED IN A MC 48023

RECEIVED  
B.L.M. AZ STATE OFFICE

JUL 17 1979

10:00 A.M.  
PHOENIX, ARIZONA

A MC 48329

NOTICE OF LOCATION

NOTICE IS HEREBY GIVEN THAT the Little Emma Mining Claim was located by R. B. Giffin,-- A. L. Carriger-- on this 27 day of June, 1940, for mining purposes. Said claim is 1,500 feet in length along this vein or deposit of mineral-bearing rock in place, and 300 feet in width on each side of the center of said vein or deposit, from end to end of said claim. The general course of this claim is Easterly and Westerly and is situated in the Banner Mining District, Gila County, Arizona, about Two and one half miles northwestly from the Christmas Copper Co. This claim runs from the discovery monument, or stake, on which this notice is posted 200 feet in a Easterly direction to the Easterly center end monument, or stake, and 1300 feet in a Westerly direction from the aforesaid location monument, or stake, to the Westerly center end monument, or stake, and is also marked by two corner monuments, or stakes, each end of said claim, one on each side of and 300 feet from the center end monuments, or stakes, making the claim in the form of a parallelogram.

R. B. GIFFIN  
A. L. CARRIGER  
Locators.

Witnesses:  
- - - -

This claim is located in the SW 1/4 and SE 1/4 of section 23,  
T. 4 S., R. 15 E., G. & S. R. M.

OWNER:  
INSPIRATION CONSOLIDATED  
COPPER COMPANY  
P.O. BOX 87  
INSPIRATION, ARIZONA 85537

Filed in the office of the County Recorder, Gila County, Arizona  
on September 23, 1940 at 11:05 A.M. in

Book 48, Records of Mines, page 180.

MAP FILED IN A MC 48023

RECEIVED  
BLM. AZ STATE OFFICE

JUL 17 1979

AMC 48330

10:00 A.M.  
PHOENIX, ARIZONA

NOTICE OF LOCATION

NOTICE IS HEREBY GIVEN That the Pedro Mining Claim was located by R. B. Giffin and A. L. Carriger-- on this 27 day of June, 1940, for mining purposes. Said claim is 1,500 feet in length along this vein or deposit of mineral bearing rock in place, and 300 feet in width on each side of the center of said vein or deposit, from end to end of said claim. The general course of this claim is Easterly and Westerly and is situated in the Banner Mining District, Gila County, Arizona, about Two and one half miles north-westerly from the Christmas Copper Co. This claim runs from the discovery monument, or stake, on which the notice is posted 15 feet in a Easterly direction to the Easterly center end monument, or stake, and 1485 feet in a Westerly direction from the aforesaid location monument, or stake, to the Westerly center end monument, or stake, and is also marked by two corner monuments, or stakes, at each end of said claim, one on each side of and 300 feet from the center end monuments, or stakes, making the claim in the form of a parallelogram.

R. B. GIFFIN  
A. L. CARRIGER.  
Locators.

Witnesses:  
- - - -

This claim is located in the SW<sup>1</sup>/<sub>4</sub> and SE<sup>1</sup>/<sub>4</sub> of section 23,  
T. 4 S., R. 15 E., G. & S. R. M.

OWNER:  
INSPIRATION CONSOLIDATED  
COPPER COMPANY  
P.O. BOX 87  
INSPIRATION, ARIZONA 85537

Filed in the office of the County Recorder, Gila County, Arizona  
on September 23, 1940 at 11:05 A.M. in

Book 48, Records of Mines page 181.

MAP FILED IN A MC 48023

RECEIVED  
B.L.M. AZ STATE OFFICE

A MC 48331

JUL 17 1979

NOTICE OF LOCATION

10:00 A.M.  
PHOENIX, ARIZONA

NOTICE IS HEREBY GIVEN That the Plug Mining Claim was located by R. B. Giffin and A. L. Carriger -- on this 28 day of June, 1940, for mining purposes. Said claim is 1,500 feet in length along this vein or deposit of mineral-bearing rock in place, and 300 feet in width on each side of the center of said vein or deposit, from end to end of said claim. The general course of this claim is Easterly and Westerly and issituated in the Banner Mining District, Gila County, Arizona, about One and one half miles northwesterly from the Christmas-Co. This claim runs from the discovery monument, or stake, on which this notice is posted 1400 feet in a Easterly direction to the Easterly center end monument, or stake, and 100 feet in a Westerly direction from the aforesaid location monument, or stake, to the Westerly center end monument, or stake, and is also marked by two corner monuments, or stakes, at each end of said claim, one on each side of and 300 feet from the center end monuments, or stakes, making the claim in the form of a parallelogram.

R. B. GIFFIN  
A. L. CARRIGER  
Locators.

Witnesses:

This claim is located in the SE<sup>1</sup>/<sub>4</sub> of section 24 and NE<sup>1</sup>/<sub>4</sub> of section 25, T. 4 S., R. 15 E., G. & S. R. M.

OWNER:  
INSPIRATION CONSOLIDATED  
COPPER COMPANY  
P.O. BOX 87  
INSPIRATION, ARIZONA 85537

Filed in the office of the County Recorder, Gila County, Arizona  
on September 23, 1940 at 11:05 A.M. in

Book 48, Records of Mines, page 181.

MAP FILED IN A MC 48023

RECEIVED  
B.L.M. AZ STATE OFFICE

JUL 17 1979

10:00 A.M.  
PHOENIX, ARIZONA

A MC 48332

NOTICE OF LOCATION

NOTICE IS HEREBY GIVEN That the Ticket Chopper Mining Claim was located by R. B. Giffin and A. L. Carriger -- on this 28 day of June, 1940, for mining purposes. Said claim is 1,500 feet in length along this vein or deposit of mineral-bearing rock in place, and 300 feet in width on each side of the center of said vein or deposit, from end to end of said claim. The general course of this claim is Easterly & Westerly and is situated in the Banner Mining District, Gila County, Arizona, about one and one half miles west from the Christmas Copper Co. This claim runs from the discovery monument, or stake, on which this notice is posted 650 feet in a Easterly direction to the Easterly center end monument, or stake, and 850 feet in a Westerly direction from the aforesaid location monument, or stake to the Westerly center end monument, or stake, and is also marked by two corner monuments, or stakes, making the claim in the form of a parallelogram.

R. B. GIFFIN  
A. L. CARRIGER  
Locators.

Witnesses:

This claim is located in the NW<sup>1</sup>/<sub>4</sub> and NE<sup>1</sup>/<sub>4</sub> of section 25,  
T. 4 S., R. 15 E., G. & S. R. M.

OWNER:  
INSPIRATION CONSOLIDATED  
COPPER COMPANY  
P.O. BOX 87  
INSPIRATION, ARIZONA 85537

Filed in the office of the County Recorder, Gila County, Arizona  
on September 23, 1940 at 11:05 A.M. in

Book 48, Records of Mines, Page 181.

MAP FILED IN A MC 48023

RECEIVED  
B.L.M. AZ STATE OFFICE

JUL 17 1979

10:00 A.M.  
PHOENIX, ARIZONA

A MC 48333

NOTICE OF LOCATION

NOTICE IS HEREBY GIVEN That the Uncle Dan Mining Claim was located by R. B. Giffin and A. L. Carriger -- on this 27 day of June, 1940, for mining purposes. Said claim is 1,500 feet in length along this vein or deposit of mineral-bearing rock in place, and 300 feet in width on each side of the center of said vein or deposit, from end to end of said claim. The general course of this claim is Easterly and Westerly and is situated in the Banner Mining District, Gila County, Arizona, about two and one half miles north-westerly from the Christmas Copper Co. This claim runs from the discovery monument, or stake, on which this notice is posted 1490 feet in a Easterly direction to the Easterly center end monument, or stake, and 10 feet in a Westerly direction from the aforesaid location monument, or stake, to the Westerly center end monument, or stake, and is also marked by two corner monuments, or stakes, at each end of said claim, one on each side of and 300 feet from the center end monuments, or stakes, making the claim in the form of a parallelogram.

R. B. GIFFIN  
A. L. CARRIGER  
Locators

Witnesses:

This claim is located in the SE $\frac{1}{4}$  of section 23 and SW $\frac{1}{4}$  of section 24, T. 4 S., R. 15 E., G. & S. R. M.

OWNER:  
INSPIRATION CONSOLIDATED  
COPPER COMPANY  
P.O. BOX 87  
INSPIRATION, ARIZONA 85537

Filed in the office of the County Recorder, Gila County, Arizona  
on September 23, 1940 at 11:05 A.M. in

Book 48, Records of Mines, page 182.

MAP FILED IN A MC 48023



RECEIVED  
B.L.M. AZ STATE OFFICE

JUL 17 1979

A MC 48334

10:00 A.M.  
PHOENIX, ARIZONA NOTICE OF LOCATION

NOTICE IS HEREBY GIVEN That the Atlas Mining Claim was located by R. B. Giffin, -- A. L. Carriger on this 30 day of Aug, 1940, for mining purposes. Said claim is 1,500 feet in length along this vein or deposit of mineral-bearing rock in place, and 300 feet in width on each side of the center of said vein or deposit, from end to end of said claim. The general course of claim is Easterly and Westerly and is situated in the Banner Mining District, Gila County, Arizona, about One and one half miles west from the Christmas Copper Co. This claim runs from the discovery monument, or stake, on which this notice is posted 500 feet in a Easterly direction to the Easterly center end monument, or stake, and 1000 feet in a Westerly direction from the aforesaid location monument, or stake, to the Westerly center end monument, or stake, and is also marked by two corner monuments, or stakes, at each end of said claim, one on each side of and 300 feet from the center end monuments, or stakes, making the claim in the form of a parallelogram.

R. B. GIFFIN  
A. L. CARRIGER  
Locators.

Witnesses:  
William O. Branch

This claim is located in the SE 1/4 of section 23, and SW 1/4 of section 24, NE 1/4 of section 26 and NW 1/4 of section 25, all in T.4'S., R.15 E., G. & S.R.M.

OWNER:  
INSPIRATION CONSOLIDATED  
COPPER COMPANY  
P.O. BOX 87  
INSPIRATION, ARIZONA 85537

Filed in the office of the County Recorder of Gila County, Arizona  
on October 18, 1940 at 9:45 A.M. in

Book 48, Records of Mines, page 193.

MAP FILED IN A MC 48023

RECEIVED  
B.L.M. AZ STATE OFFICE

JUL 17 1979

AMC 48335

10:00 A.M.  
PHOENIX, ARIZONA NOTICE OF LOCATION

NOTICE IS HEREBY GIVEN THAT the Atlas No. 1 Mining Claim was located by R. P. Giffin, -- A. L. Carriger on this 31 day of Aug, 1940, for mining purposes. Said claim is 1,500 feet in length along this vein or deposit of mineral-bearing rock in place, and 300 feet in width on each side of the center of said vein or deposit, from end to end of said claim. The general course of this claim is Easterly and Westerly and is situated in the Banner Mining District, Gila County, Arizona, about ~~one~~ Two miles west from the Christmas Copper Co. This claim runs from the discovery monument, or stake, on which this notice is posted 1200 feet in a Easterly direction to the Easterly center end monument, or stake, and 300 feet in a Westerly direction from the aforesaid location monument, or stake, to the Westerly center end monument, or stake, and is also marked by two corner monuments, or stakes, at each end of said claim, one on each side of and 300 feet from the center end monuments, or stakes, making the claim in the form of a parallelogram.

R. B. GIFFIN  
A. L. CARRIGER  
Locators.

Witnesses:  
William O. Branch

This claim is located in the SE 1/4 of section 23 and NE 1/4 of section 26, T 4 S., R. 15 E., G. & S. R. M.

OWNER:  
INSPIRATION CONSOLIDATED  
COPPER COMPANY  
P.O. BOX 87  
INSPIRATION, ARIZONA 85537

Filed in the office of the County Recorder, Gila County, Arizona on October 18, 1940 at 9:45 A.M. in

Book 48, Records of Mines, page 193.

MAP FILED IN A MC 48023

RECEIVED  
B.L.M. AZ STATE OFFICE

JUL 17 1979

10:00 A.M.  
PHOENIX, ARIZONA

AMC 48336

NOTICE OF LOCATION

NOTICE IS HEREBY GIVEN That the Atlas No. 2 Mining Claim was located by R. B. Giffin, -- A. L. Carriger on this 31 day of Aug, 1940, for mining purposes. Said claim is 1,500 feet in length along this vein or deposit of mineral-bearing rock in place, and 300 feet in width on each side of the center of said vein or deposit, from end to end of said claim. The general course of this claim is Easterly and Westerly and is situated in the Banner Mining District, Gila County, Arizona, about Two and one half miles westerly from the Christmas Copper Co. This claim runs from the discovery monument, or stake, on which this notice is posted 900 feet in a Easterly direction to the Easterly center end monument, or stake, and 600 feet in a Westerly direction from the aforesaid location monument, or stake, to the Westerly center end monument, or stake, and is also marked by two corner monuments, or stakes, at each end of said claim, one on each side of and 300 feet from the center end monuments, or stakes, making the claim in the form of a parallelogram.

R. B. GIFFIN  
A. L. CARRIGER  
Locators.

Witnesses:  
William O. Branch

This claim is located in the SW $\frac{1}{4}$  and SE $\frac{1}{4}$  of section 23 and in the NE $\frac{1}{4}$  of section 26, T. 4 S., R. 15 E., G. & S. R. M.

OWNER:  
INSPIRATION CONSOLIDATED  
COPPER COMPANY  
P.O. BOX 87  
INSPIRATION, ARIZONA 85537

Filed in the office of the County Recorder of Gila County, Arizona, on October 18, 1940 at 9:45 A.M. in

Book 48, Records of Mines, page 193.

MAP FILED IN A.M.C. 48023

RECEIVED  
B.L.M. AZ STATE OFFICE

JUL 17 1979

10:00 A.M.  
PHOENIX, ARIZONA

A MC 48337

NOTICE OF LOCATION

NOTICE IS HEREBY GIVEN That the Blaine Mining Claim was located by R. B. Giffin, -- A. L. Carriger on this 30 day of Aug, 1940, for mining purposes. Said claim is 1,500 feet in length along this vein or deposit of mineral-bearing rock in place, and 300 feet in width on each side of the center of said vein or deposit, from end to end of said claim. The general course of this claim is Easterly and Westerly and is situated in the Banner Mining District, Gila County, Arizona, about One and one half miles west from the Christmas Copper Co. This claim runs from the discovery monument, or stake, on which this notice is posted 1350 feet in a Easterly direction to the Easterly center end monument, or stake, and 150 feet in a Westerly direction from the aforesaid location monument, or stake, to the Westerly center end monument, or stake, and is also marked by two corner monuments, or stakes, at each end of said claim, one on each side of and 300 feet from the center end monuments, or stakes, making the claim in the form of a parallelogram.

R. B. GIFFIN  
A. L. CARRIGER  
Locators.

Witnesses:

William O. Branch

This claim is located in the NE $\frac{1}{4}$  of section 26 and NW $\frac{1}{4}$  of section 25, T. 4 S., R. 15 E., G. & S. R.M.

OWNER:  
INSPIRATION CONSOLIDATED  
COPPER COMPANY  
P.O. BOX 87  
INSPIRATION, ARIZONA 85537

Filed in the office of the County Recorder, Gila County, Arizona  
on October 18, 1940 at 9:45 A.M. in

Book 48, Records of Mines, page 194.

MAP FILED IN A MC 48023

RECEIVED  
B.L.M. AZ STATE OFFICE

AMC 48338

JUL 17 1979

10:00 A.M.  
PHOENIX, ARIZONA

NOTICE OF LOCATION

NOTICE IS HEREBY GIVEN That the Calumet Mining Claim was located by R. B. Giffen, -- A. L. Carriger on this 30 day of Aug, 1940, for mining purposes. Said claim is 1,500 feet in length along this vein or deposit of mineral-bearing rock in place, and 300 feet in width on each side of the center of said vein or deposit, from end to end of said claim. The general course of this claim is Easterly and Westerly and is situated in the Banner Mining District, Gila County, Arizona, about One and one half miles west of the Christmas Copper Co. This claim runs from the discovery monument or stake, on which this notice is posted 900 feet in a Easterly direction to the Easterly center end monument, or stake, and 600 feet in a Westerly direction from the aforesaid location monument, or stake, to the Westerly center end monument, or stake, and is also marked by two corner monuments, or stakes, at each end of said claim, one on each side of and 300 feet from the center end monuments, or stakes, making the claim in the form of a parallelogram.

R. B. GIFFIN  
A. L. CARRIGER  
Locators.

Witnesses:  
William O. Branch

This claim is located in the NE $\frac{1}{4}$  of section 26 and NW $\frac{1}{4}$  of section 25, T. 4 S., R. 15 E., G. & S. R. M.

OWNER:  
INSPIRATION CONSOLIDATED  
COPPER COMPANY  
P.O. BOX 87  
INSPIRATION, ARIZONA 85537

Filed in the office of the County Recorder, Gila County, Arizona,  
on October 18, 1940 at 9:45 A.M. in

Book 48, Records of Mines, page 194.

MAP FILED IN A MC 4802-3

RECEIVED  
B.L.M. AZ STATE OFFICE

JUL 17 1979

AMC 48339

10:00 A.M.  
PHOENIX, ARIZONA

NOTICE OF LOCATION

NOTICE IS HEREBY GIVEN That the Cobre Hierro Mining Claim was located by R. B. Giffin, -- A. L. Carriger on this 31 day of Aug, 1940, for mining purposes. Said claim is 1,500 feet in length along this vein or deposit of mineral-bearing rock in place, and 300 feet in width on each side of the center of said vein or deposit, from end to end of said claim. The general course of this claim is Northeasterly & Southwesterly and is situated in the Banner Mining District, Gila County, Arizona, about Three miles westerly from the Christmas Copper Co. This claim runs from the discovery monument, or stake, on which this notice is posted 50 feet in a Northeasterly direction to the Northeasterly center end monument, or stake, and 1450 feet in a Southwesterly direction from the afore said location monument, or stake, to the Southwesterly center end monument, or stake, and is also marked by two corner monuments, or stakes, at each end of said claim, one on each side of and 300 feet from the center end monuments, or stakes making the claim in the form of a parallelogram.

R. B. GIFFIN  
A. L. CARRIGER  
Locators.

Witnesses:

William O. Branch

This claim is located in the NE 1/4 of section 27 and NW 1/4 of section 26, T. 4 S., R. 15 E., G. & S. R. M.

OWNER:  
INSPIRATION CONSOLIDATED  
COPPER COMPANY  
P.O. BOX 87  
INSPIRATION, ARIZONA 85537

Filed in the office of the County Recorder, Gila County, Arizona  
on October 18, 1940 at 9:45 A.M. in

Book 48, Records of Mines, page 194.

MAP FILED IN A MC 4802-3

RECEIVED  
B.L.M. AZ STATE OFFICE

JUL 17 1979

10:00 A.M.  
PHOENIX, ARIZONA

A MC 48340

NOTICE OF LOCATION

NOTICE IS HEREBY GIVEN That the Cuprite Mining Claim was located by R. B. Giffin, -- A. L. Carriger on this 31 day of Aug, 1940, for mining purposes. Said claim is 1,500 feet in length along this vein or deposit of mineral-bearing rock in place, and 300 feet in width on each side of the center of said vein or deposit, from end to end of said claim. The general course of this claim is Easterly and Westerly and is situated in the Banner Mining District, Gila County, Arizona, about Two and one half miles north-westerly from the Christmas Copper Co. This claim runs from the discovery monument, or stake, on which this notice is posted 375 feet in a Easterly direction to the Easterly center end monument, or stake, and 1125 feet in a Westerly direction from the aforesaid location monument, or stake, to the Westerly center end monument, or stake, and is also marked by two corner monuments, or stakes, at each end of said claim, one on each side of and 300 feet from the center end monuments, or stakes, making the claim in the form of a parallelogram.

R. B. GIFFIN  
A. L. CARRIGER  
Locators.

Witnesses:  
William O. Branch

This claim is located in the SW 1/4 and SE 1/4 of section 23,  
T. 4 S., R. 15 E., G. & S. R. M.

OWNER:  
INSPIRATION CONSOLIDATED  
COPPER COMPANY  
P.O. BOX 87  
INSPIRATION, ARIZONA 85537

Filed in the office of the County Recorder, Gila County, Arizona  
on October 18, 1940 at 9:45 A.M. in

Book 48, Records of Mines, page 195.

MAP FILED IN A MC 48023

RECEIVED  
B.L.M. AZ STATE OFFICE

AMC 48341

JUL 17 1979

10:00 AM.  
PHOENIX, ARIZONA

NOTICE OF LOCATION

NOTICE IS HEREBY GIVEN That the Emerald Mining Claim was located by R. B. Giffin, -- A. L. Carriger on this 31 day of Aug, 1940, for mining purposes. Said claim is 1,500 feet in length along this vein or deposit of mineral-bearing rock in place, and 300 feet in width on each side of the center of said vein or deposit, from end to end of said claim. The general course of this claim is Northeasterly and Southwesterly and is situated in the Banner Mining District, Gila County, Arizona, about Three miles westerly from the Christmas Copper Co. This claim runs from the discovery monument, or stake, on which this notice is posted 35 feet in a Northeasterly direction to the Northeasterly center end monument, or stake, and 1465 feet in a Southwesterly direction from the aforesaid location monument, or stake, to the Southwesterly center end monument, or stake, and is also marked by two corner monuments, or stakes, at each end of said claim, one on each side of and 300 feet from the center end monuments, or stakes, making the claim in the form of a parallelogram.

R. B. GIFFIN  
A. L. CARRIGER  
Locators.

Witnesses:  
William O. Branch

This claim is located in the NE  $\frac{1}{4}$  of section 27, T. 4 S., R. 15 E.,  
G. & S. R. M.

OWNER:  
INSPIRATION CONSOLIDATED  
COPPER COMPANY  
P.O. BOX 87  
INSPIRATION, ARIZONA 85537

Filed in the office of the County Recorder, Gila County, Arizona  
on October 18, 1940, at 9:45 A.M. in

Book 48, Records of Mines, Page 195.

MAP FILED IN A MC 480 2-3



RECEIVED  
B.L.M. AZ STATE OFFICE

AMC 48342

JUL 17 1979

10:00 A.M.  
PHOENIX, ARIZONA

NOTICE OF LOCATION

NOTICE IS HEREBY GIVEN That the Gov Curtin Mining Claim was located by R. B. Giffin, -- A. L. Carriger on this 31 day of Aug, 1940, for mining purposes. Said claim is 1,500 feet in length along this vein or deposit of mineral-bearing rock in place, and 300 feet in width on each side of the center of said vein or deposit, from end to end of said claim. The general course of this claim is Easterly and Westerly and is situated in the Panner Mining District, Gila County, Arizona, about Two miles west from the Christmas Copper Co. This claim runs from the discovery monument, or stake, on which this notice is posted 50 feet in a Easterly direction to the Easterly center end monument, or stake, and 1450 feet in a Westerly direction from the aforesaid location monument, or stake, to the Westerly center end monument, or stake and is also marked by two corner monuments, or stakes, at each end of said claim, one on each side of and 300 feet from the center end monuments, or stakes, making the claim in the form of a parallelogram.

R. B. GIFFIN  
A. L. CARRIGER  
Locators.

Witnesses:  
William O. Branch

This claim is located in the NE 1/4 of section 26, T. 4 S.,  
R. 15 E., G. & S. R. M.

OWNER:  
INSPIRATION CONSOLIDATED  
COPPER COMPANY  
P.O. BOX 87  
INSPIRATION, ARIZONA 85537

Filed in the office of the County Recorder of Gila County,  
Arizona, on October 18, 1940 at 9:45 A.M. in

Book 48, Records of Mines, page 195.

MAP FILED IN A MC 480-23

RECEIVED  
B.L.M. AZ STATE OFFICE

A MC 48343

JUL 17 1979

10:00 A.M.  
PHOENIX, ARIZONA

NOTICE OF LOCATION

NOTICE IS HEREBY GIVEN That the Lorraine Mining Claim was located by R. B. Giffin, -- A. L. Carriger on this 31 day of Aug, 1940, for mining purposes. Said claim is 1,500 feet in length along this vein or deposit of mineral-bearing rock in place, and 300 feet in width on each side of the center of said vein or deposit, from end to end of said claim. The general course of this claim is Easterly and Westerly and is situated in the Banner Mining District, Gila County, Arizona, about Two and one half miles north-westely from the Christmas Copper Co. This claim runs from the discovery monument, or stake, on which this notice is posted 150 feet in a Westerly direction to the Westerly center end monument, or stake, and 1350 feet in a Easterly direction from the aforesaid location monument, or stake, to the Easterly center end monument, or stake, and is also marked by two corner monuments, or stakes, at each end of said claim, one on each side of and 300 feet from the center end monuments, or stakes, making the claim in the form of a parallelogram.

R. B. GIFFIN  
A. L. CARRIGER  
Locators.

Witnesses:  
William O. Branch

This claim is located in the NW  $\frac{1}{4}$ , SW  $\frac{1}{4}$ , NE  $\frac{1}{4}$ , and SE  $\frac{1}{4}$  of section 23, T. 4 S., R. 15 E., C. & S. R. M.

OWNER:  
INSPIRATION CONSOLIDATED  
COPPER COMPANY  
P.O. BOX 87  
INSPIRATION, ARIZONA 85537

Filed in the office of the County Recorder, Gila County, Arizona  
on October 18, 1940 at 9:45 A.M. in

Pook 48, Records of Mines, page 196.

RECEIVED  
BLM. AZ STATE OFFICE

JUL 17 1979

10:00 A.M.  
PHOENIX, ARIZONA

A MC ~~48344~~

NOTICE OF LOCATION

NOTICE IS HEREBY GIVEN That the Logan Mining Claim was located by R. B. Giffin, -- A. L. Carriger on this 31 day of Aug, 1940, for mining purposes. Said claim is 1,500 feet in length along this vein or deposit of mineral-bearing rock in place, and 300 feet in width on each side of the center of said vein or deposit, from end to end of said claim. The general course of this claim is Easterly and Westerly and is situated in the Banner Mining District Gila County, Arizona, about One and one half miles westerly from the Christmas Copper Co. This claim runs from the discovery monument, or stake, on which this notice is posted 300 feet in a Westerly direction to the Westerly center end monument, or stake, and 1200 feet in a Easterly direction from the aforesaid location monument, or stake, to the Easterly center end monument, or stake, and is also marked by two corner monuments, or stakes, at each end of said claim, one on each side of and 300 feet from the center end monuments, or stakes, making the claim in the form of a parallelogram.

R. B. GIFFIN  
A. L. CARRIGER  
Locators.

Witnesses:  
William O. Branch

This claim is located in the SW 1/4 and SE 1/4 of section 23,  
and in the NW 1/4 and NE 1/4 of section 26, T. 4 S.,  
R. 15 E., G. & S. R. M.

OWNER:  
INSPIRATION CONSOLIDATED  
COPPER COMPANY  
P.O. BOX 87  
INSPIRATION, ARIZONA 85537

Filed in the office of the County Recorder, Gila County, Arizona  
on October 18, 1940 at 9:45 A.M. in

Book 48, Records of Mines, page 196.

48023  
FILED IN A MC

RECEIVED  
B.L.M. AZ STATE OFFICE

JUL 17 1979

10:00 A.M.  
PHOENIX, ARIZONA

A MC 48345

NOTICE OF LOCATION

NOTICE IS HEREBY GIVEN That the O'Carroll Mining Claim was located by R. B. Giffin, -- A. L. Carriger on this 31 day of Aug, 1940, for mining purposes. Said claim is 1,500 feet in length along this vein or deposit of mineral-bearing rock in place, and 300 feet in width on each side of the center of said vein or deposit, from end to end of said claim. The general course of this claim is Easterly and Westerly and is situated in the Banner Mining District, Gila County, Arizona, about Three miles westerly from the Christmas Copper Co. This claim runs from the discovery monument, or stake, on which this notice is posted 1200 feet in a Easterly direction to the Easterly center end monument, or stake, and 300 feet in a Westerly direction from the aforesaid location monument, or stake, to the Westerly center end monument, or stake, and is also marked by two corner monuments, or stakes, at each end of said claim, one on each side of and 300 feet from the center end monuments, or stakes, making the claim in the form of a parallelogram.

R. B. GIFFIN  
A. L. CARRIGER  
Locators.

Witnesses:

William O. Branch

This claim is located in the NW 1/4 of section 26, T. 4 S.,  
R. 15 E., G. & S. R. M.

OWNER:  
INSPIRATION CONSOLIDATED  
COPPER COMPANY  
P.O. BOX 87  
INSPIRATION, ARIZONA 85537

Filed in the office of the County Recorder, Gila County, Arizona  
on October 18, 1940 at 9:45 A.M. in

Book 48, Records of Mines, page 196.

RECEIVED  
B.L.M. AZ STATE OFFICE

JUL 17 1979

A MC 48346

10:00 A.M.  
PHOENIX, ARIZONA NOTICE OF LOCATION

NOTICE IS HEREBY GIVEN That the Old Hayseed Mining Claim was located by R. B. Giffin, -- A. L. Carriger on this 31 day of Aug, 1940, for mining purposes. Said claim is 1,500 feet in length along this vein or deposit of mineral-bearing rock in place, and 300 feet in width on each side of the center of said vein or deposit, from end to end of said claim. The general course of this claim is Easterly and Westerly and is situated in the Banner Mining District, Gila County, Arizona, about Three miles westerly from the Christmas Copper Co. This claim runs from the discovery monument, or stake, on which this notice is posted 1100 feet in a Easterly direction to the Easterly center end monument, or stake, and 400 feet in a Westerly direction from the aforesaid location monument, or stake, to the Westerly center end monument, or stake, and is also marked by two corner monuments, or stakes, at each end of said claim, one on each side of and 300 feet from the center end monuments, or stakes, making the claim in the form of a parallelogram.

R. B. GIFFIN  
A. L. CARRIGER  
Locators.

Witnesses:  
William O. Branch

This claim is located in the SW 1/4 of section 23 and NW 1/4 of section 26, T. 4 S., R. 15 E., G. & S. R. M.

OWNER:  
INSPIRATION CONSOLIDATED  
COPPER COMPANY  
P.O. BOX 87  
INSPIRATION, ARIZONA 85537

Filed in the office of the County Recorder, Gila County, Arizona  
on October 18, 1940 at 9:45 A.M., in

Book 48, Records of Mines, Page 197.

MAP FILED IN A MC 48023

RECEIVED  
B.L.M. AZ STATE OFFICE

JUL 17 1979

A MC 48347

10:00 A.M.  
PHOENIX, ARIZONA NOTICE OF LOCATION

NOTICE IS HEREBY GIVEN That the Oxide Mining Claim was located by R. B. Giffin, -- A. L. Carriger on this 30 day of Aug, 1940, for mining purposes. Said claim is 1,500 feet in length along this vein or deposit of mineral-bearing rock in place, and 300 feet in width on each side of the center of said vein or deposit from end to end of said claim. The general course of this claim is Easterly and Westerly and is situated in the Banner Mining District, Gila County, Arizona, about One and one half miles west from the Christmas Copper Co. This claim runs from the discovery monument, or stake, on which this notice is posted 1200 feet in a Westerly direction, to the Westerly center end monument, or stake, and 300 feet in a Easterly direction from the aforesaid location monument, or stake, to the Easterly center end monument, or stake, and is also marked by two corner monuments, or stakes, at each end of said claim, one on each side of and 300 feet from the center end monuments, or stakes, making the claim in the form of a parallelogram.

R. B. GIFFIN  
A. L. CARRIGER  
Locators.

Witnesses:

William O. Branch

This claim is located in the NW 1/4 of section 25, T. 4 S.,  
R. 15 E., G. & S. R. M.

OWNER:  
INSPIRATION CONSOLIDATED  
COPPER COMPANY  
P.O. BOX 87  
INSPIRATION, ARIZONA 85537

Filed in the office of the County Recorder, Gila County, Arizona  
on October 18, 1940 at 9:45 A.M. in

Book 48, Records of Mines, page 197.

MAP FILED IN A MC 48023

RECEIVED  
B.L.M. AZ STATE OFFICE

JUL 17 1979

10:00 A.M.  
PHOENIX, ARIZONA

A MC 48348

NOTICE OF LOCATION

NOTICE IS HEREBY GIVEN That the Maryland Mining Claim was located by R. B. Giffin, -- A. L. Carriger on this 31 day of Aug, 1940, for mining purposes. Said claim is 1,500 feet in length along this vein or deposit of mineral-bearing rock in place, and 300 feet in width on each side of the center of said vein or deposit, from end to end of said claim. The general course of this claim is Easterly and Westerly and is situated in the Banner Mining District, Gila County, Arizona, about Two miles west from the Christmas Copper Co. This claim runs from the discovery monument, or stake, on which this notice is posted 825 feet in a Easterly direction to the Easterly center end monument, or stake, and 675 feet in a Westerly direction from the aforesaid location monument, or stake, to the Westerly center end monument, or stake, and is also marked by two corner monuments, or stakes, at each end of said claim, one on each side of and 300 feet from the center end monuments, or stakes, making the claim in the form of a parallelogram.

R. B. GIFFIN  
A. L. CARRIGER  
Locators.

Witnesses;  
William O. Branch

This claim is located in the NE 1/4 of section 26, T. 4 S.,  
R. 15 E., G. & S. R. M.

OWNER:  
INSPIRATION CONSOLIDATED  
COPPER COMPANY  
P.O. BOX 87  
INSPIRATION, ARIZONA 85537

Filed in the office of the County Recorder, Gila County, Arizona  
on October 18, 1940 at 9:45 A.M. in

Book 48, Records of Mines, page 197.

MAP FILED IN A MC 48023

RECEIVED  
B.L.M. AZ STATE OFFICE

JUL 17 1979

10:00 A.M.  
PHOENIX, ARIZONA

A MC 48349

NOTICE OF LOCATION

NOTICE IS HEREBY GIVEN That the Missouri Mining Claim was located by R. B. Giffin, -- A. L. Carriger, on this 30 day of Aug, 1940, for mining purposes. Said claim is 1,500 feet in length along this vein or deposit of mineral-bearing rock in place, and 300 feet in width on each side of the center of said vein or deposit, from end to end of said claim. The general course of this claim is Easterly and Westerly and is situated in the Banner Mining District, Gila County, Arizona, about One and one-half miles west from the Christmas Copper Co. This claim runs from the discovery monument, or stake, on which this notice is posted 1300 feet in a Easterly direction to the Easterly center end monument, or stake, and 200 feet in a Westerly direction from the aforesaid location monument, or stake, to the Westerly center end monument, or stake, and is also marked by two corner monuments, or stakes, at each end of said claim, one on each side of and 300 feet from the center end monuments, or stakes, making the claim in the form of a parallelogram.

R. B. GIFFIN  
A. L. CARRIGER  
Locators.

Witnesses:  
Willim O. Branch

This claim is located in the NW $\frac{1}{4}$  and NE $\frac{1}{4}$  of section 25,  
T. 4 S., R. 15 E., G. & S. R. M.

OWNER:  
INSPIRATION CONSOLIDATED  
COPPER COMPANY  
P.O. BOX 87  
INSPIRATION, ARIZONA 85537

Filed in the office of the County Recorder, Gila County, Arizona,  
on October 18, 1940 at 9:45 A.M. in

Book 48, Records of Mines, Page 198.

MAP FILED IN A MC 480223



RECEIVED  
B.L.M. AZ STATE OFFICE

JUL 17 1979

10:00 A.M.  
PHOENIX, ARIZONA

AMC ~~48350~~

NOTICE OF LOCATION

NOTICE IS HEREBY GIVEN That the Ridge Mining Claim was located by R. B. Giffin, -- A. L. Carriger on this 30 day of Aug, 1940, for mining purposes. Said claim is 1,500 feet in length along this vein or deposit of mineral-bearing rock in place, and 300 feet in width on each side of the center of said vein or deposit, from end to end of said claim. The general course of this claim is Easterly and Westerly and is situated in the Banner Mining District, Gila County, Arizona, about One and one half miles west of the Christmas Copper Co. This claim runs from the discovery monument, or stake, on which this notice is posted 875 feet in a Easterly direction to the Easterly center end monument, or stake, and 625 feet in a Westerly direction from the aforesaid location monument, or stake, to the Westerly center end monument, or stake, and is also marked by two corner monuments, or stakes, at each end of said claim, one on each side of and 300 feet from the center end monuments, or stakes, making the claim in the form of a parallelogram.

R. B. GIFFIN  
A. L. CARRIGER  
Locators.

Witnesses:  
William O. Branch

This claim is located in the SW 1/4 of section 24 and NE 1/4 and NW 1/4 of section 25, T. 4 S., R. 15 E., G. & S. R. M.

OWNER:  
INSPIRATION CONSOLIDATED  
COPPER COMPANY  
P.O. BOX 87  
INSPIRATION, ARIZONA 85537

Filed in the office of the County Recorder, Gila County, Arizona,  
on October 18, 1940 at 9:45 A.M. in

Book 48, Records of Mines, Page 198.

MAP FILED IN A MC 48023

RECEIVED  
B.L.M. AZ STATE OFFICE

JUL 17 1979

10:00 A.M.  
PHOENIX, ARIZONA

A MC 48351

NOTICE OF LOCATION

NOTICE IS HEREBY GIVEN That the Ringtail Snorter Mining Claim was located by R. B. Giffin, -- A. L. Carriger, on this 31 day of Aug, 1940, for mining purposes. Said claim is 1,500 feet in length along this vein or deposit of mineral-bearing rock in place, and 300 feet in width on each side of the center of said vein or deposit, from end to end of said claim. The general course of this claim is Northeasterly and Southwesterly and is situated in the Banner Mining District, Gila County, Arizona, about Three miles westerly from the Christmas Copper Co. This claim runs from the discovery monument, or stake, on which this notice is posted 500 feet in a North easterly direction to the Northeasterly center end monument, or stake, and 1000 feet in a Southwesterly direction from the aforesaid location monument, or stake, to the Southwesterly center end monument, or stake, and is also marked by two corner monuments, or stakes, at each end of said claim, one on each side of and 300 feet from the center end monuments, or stakes, making the claim in the form of a parallelogram.

R. B. GIFFIN  
A. L. CARRIGER  
Locators.

Witnesses:  
William O. Branch

This claim is located in the SE  $\frac{1}{4}$  of section 22, SW  $\frac{1}{4}$  of section 23, NE  $\frac{1}{4}$  of section 27, and NW  $\frac{1}{4}$  of section 26, all in T. 4 S., R. 15 E., G. & S. R. M.

OWNER:  
INSPIRATION CONSOLIDATED  
COPPER COMPANY  
P.O. BOX 87  
INSPIRATION, ARIZONA 85537

Filed in the office of the County Recorder, Gila County, Arizona  
on October 18, 1940 at 9:45 A.M. in

Book 48, Records of Mines, Page 198.

MAP FILED IN A MC 48023

RECEIVED  
B.L.M. AZ STATE OFFICE

JUL 17 1979

10:00 A.M.  
PHOENIX, ARIZONA

AMC 48352

NOTICE OF LOCATION

NOTICE IS HEREBY GIVEN That the Waholote Mining Claim was located by R. B. Giffin, -- A. L. Carriger on this 30 day of Aug, 1940, for mining purposes. Said claim is 1,500 feet in length along this vein or deposit of mineral-bearing rock in place, and 300 feet in width on each side of the center of said vein or deposit, from end to end of said claim. The general course of this claim is Easterly and Westerly and is situated in the Banner Mining District, Gila County, Arizona, about It lies about one mile west of the Christmas Copper Co. This claim runs from the discovery monument, or stake, on which this notice is posted 675 feet in a Easterly direction to the Easterly center end monument, or stake, and 825 feet in a Westerly direction from the aforesaid location monument, or stake, to the Westerly center end monument, or stake, and is also marked by two corner monuments, or stakes, at each end of said claim, one on each side of and 300 feet from the center end monuments, or stakes, making the claim in the form of a parallelogram.

R. B. GIFFIN  
A. L. CARRIGER  
Locators.

Witnesses:  
William O. Branch

This claim is located in the SE $\frac{1}{4}$  of section 25, T. 4 S., R. 15 E.,  
and in the SW $\frac{1}{4}$  of section 30, T. 4 S., R. 16 E., G. & S. R. M.

OWNER:  
INSPIRATION CONSOLIDATED  
COPPER COMPANY  
P.O. BOX 87  
INSPIRATION, ARIZONA 85537

Filed in the office of the County Recorder, Gila County, Arizona  
on October 18, 1940 at 9:45 A.M. in

Pook 48, Records of Mines, page 199.

MAP FILED IN A MC 48023

RECEIVED  
B.L.M. AZ STATE OFFICE

JUL 17 1979

10:00 A.M.  
PHOENIX, ARIZONA

A MC 48353

NOTICE OF LOCATION

NOTICE IS HEREBY GIVEN That the Whistler Mining Claim was located by R. B. Giffin, -- A. L. Carriger on this 31 day of Aug, 1940, for mining purposes. Said claim is 1,500 feet in length along this vein or deposit of mineral bearing rock in place, and 300 feet in width on each side of the center of said vein or deposit, from end to end of said claim. The general course of this claim is Easterly and Westerly and is situated in the Banner Mining District, Gila County, Arizona, about Three miles north-westerly from Christmas Copper Co. This claim runs from the discovery monument, or stake, on which this notice is posted 750 feet in a Easterly direction to the Easterly center end monument, or stake, and 750 feet in a Westerly direction from the aforesaid location monument, or stake, to the Westerly center end monument, or stake, and is also marked by two corner monuments, or stakes, at each end of said claim, one on each side of and 300 feet from the center end monuments, or stakes, making the claim in the form of a parallelogram.

R. B. GIFFIN  
A. L. CARRIGER  
Locators.

Witnesses:  
William O. Branch

This claim is located in the NW<sup>1</sup>/<sub>4</sub> and SW<sup>1</sup>/<sub>4</sub> of section 23,  
T. 4 S., R. 15 E., G. & S. R. M.

OWNER:  
INSPIRATION CONSOLIDATED  
COPPER COMPANY  
P.O. BOX 87  
INSPIRATION, ARIZONA 85537

Filed in the office of the County Recorder, Gila County, Arizona,  
on October 18, 1940 at 9:45 A.M. in

Book 48, Records of Mines, Page 199.

MAP FILED IN A MC 48023

RECEIVED  
BLM. AZ STATE OFFICE

JUL 17 1979

AMC 48354

10:00 A.M.  
PHOENIX, ARIZONA NOTICE OF LOCATION

NOTICE IS HEREBY GIVEN That the Dispatcher Mining Claim was located by R. B. Giffin & Abb L. Carriger on this 6th day of Oct, 1940, for mining purposes. Said claim is 1,500 feet in length along this vein or deposit of mineral-bearing rock in place, and 300 feet in width on each side of the center of said vein or deposit, from end to end of said claim. The general course of this claim is Northerly & Southerly and is situated in the Banner Mining District, Gila County, Arizona, about

1500-~~X~~ 600 ft. northerly and southerly, about a mile in an easterly direction from O'Carroll's cabin and on the south-westerly slope of Spion Kop Mountain.

Beginning at the southerly center end post being about 200 ft. southerly of the center of the discovery shaft; thence 300 ft. in a westerly direction to the monument 1500 ft. in a northerly direction to a monument or post; thence 300 ft. easterly to center end post of northerly end of said claim and ~~thence~~ 300 ft. northerly from the center of discovery shaft; thence 300 ft. in an easterly direction thence 1500 ft. in a southerly direction to a post; thence 300 ft. in a westerly direction to the place of beginning; This is the same claim recorded in book 9 page 104.

This claim runs from the discovery monument, or stake, on which this notice is posted feet in a --- direction to the --- center end monument, or stake, and -- feet in a -- direction from the afore-said location monument, or stake, to the -- center end monument, or stake, and is also marked by two corner monuments, or stakes, at each end of said claim, one on each side of and 300 feet from the center end monuments, or stakes, making the claim in the form of a parallelogram.

R. B. GIFFIN  
ABB L. CARRIGER  
Locators.

Witnesses::  
-----

This claim is located in the NE 1/4 of section 25, T. 4 S.,  
R. 15 E., G. & S. R. M.

OWNER:  
INSPIRATION CONSOLIDATED  
COPPER COMPANY  
P.O. BOX 87  
INSPIRATION, ARIZONA 85537

Filed in the office of the County Recorder, Gila County, Arizona,  
on January 2, 1941 at 2:15 P.M. in

Book 48, Records of Mines, page 209.

MAP FILED IN A MC 48023

RECEIVED  
B.L.M. AZ STATE OFFICE

JUL 17 1979

10:00 A.M. AMENDED LOCATION NOTICE  
PHOENIX, ARIZONA

COBRE RICO

AMC 48355

LODE MINING CLAIM

TO WHOM IT MAY CONCERN:

This mining claim, the name of which is the COBRE RICO, and which contains rock in place bearing valuable mineral deposits, was originally entered upon and located on the 9th day of June, 1939, by R. B. GIFFIN and A. L. CARRIGER, who were then and now are citizens of the United States. The original location notice of this claim is recorded in the office of the County Recorder of Gila County, State of Arizona, in Book 48, Records of Mines at page 23. This amended location of said claim is made on this 31st day of January, 1941, by R. B. GIFFIN and A. L. CARRIGER, who are the present owners of said claim; and said owners hereby reserve and maintain all, and abandon and relinquish none, of their rights in and to said mining claim.

The length of this claim is 1500 feet, measured from the east end monument to the west end monument, and said owners claim lengthwise of the claim 1075 feet in an easterly direction and 425 feet in a westerly direction from the center of the discovery cut at which this notice is posted, together with the surface ground on each side of the center of the claim, being 420 feet measured along the east end line and 420 feet measured along the west line. The general course of the lode deposit and premises is from the east to the west.

This claim is situated in the Banner Mining District, in Gila County, State of Arizona, about one and one-half miles in a westerly direction from the Town of Christmas, Arizona.

The surface boundaries of this claim are marked upon the ground as follows: Beginning at a 4 x 4 stake on the east end line of said claim 1075 feet easterly from the center of the discovery cut (at which this notice is posted); thence southerly 300 feet to a 4x4 post at the southeast corner of said claim; thence westerly 1500 feet to a 4x4 post at the southwest corner of said claim; thence northerly 300 feet to a 4x4 post on the west end line of said claim; thence northerly 120 feet to a 4x4 post at the northwest corner of said claim; thence easterly 1500 feet to a 4x4 post at the northeast corner of said claim; thence southerly 120 feet to the place of beginning.

Dated and posted on the ground this 31st day of January, 1941.  
This claim is located in the SE 1/4 of sec. 24,  
T. 4 S., R. 15 E., and in the SW 1/4 of sec. 19, T. 4 S., R. 16 E., G. & S. R. M.  
Witness:  
Mrs. M. Branch

R. B. GIFFIN  
A. L. CARRIGER

Filed in the office of the County Recorder, Gila County, Arizona,  
on February 5, 1941 at 11:05 A.M. in

Book 48, Records of Mines page 215.

OWNER:  
INSPIRATION CONSOLIDATED  
COPPER COMPANY  
P.O. BOX 87  
INSPIRATION, ARIZONA 85537

RECEIVED  
B.L.M. AZ STATE OFFICE

JUL 17 1979

10:00 A.M.  
PHOENIX, ARIZONA

A MC 48355

NOTICE OF LOCATION

NOTICE IS HEREBY GIVEN That the Cobre Rico Mining Claim was located by R. B. Giffin, A. L. Carriger on this 9 day of June, 1939, for mining purposes. Said claim is 1,500 feet in length along this vein or deposit of mineral-bearing rock in place, and 300 210 feet in width on each side of the center of said vein or deposit, from end to end of said claim. The general course of this claim is Easterly and Westerly and is situated in the Banner Mining District, Gila County, Arizona about--- more particularly described as follows: 750 ft. Easterly 750 ft. westerly. General course of the lode is West to East. Claim is situate in the Banner Mining District, Gila County, about a mile in a Northwesterly direction from San Carlos Copper smelter along the North side of the Stem Winder. Surface Boundaries: Beginning at the monument 700 ft. in an easterly direction 300 ft. wide back to place of beginning; claim 1500 by 300 ft. This is a re-location of the same claim recorded in Book 8 page 26.

This claim runs from the discovery monument, or stake, on which this notice is posted 1075 feet in a Easterly direction to the Easterly center end monument, or stake, and 425 feet in a Westerly direction from the aforesaid location monument, or stake, to the Westerly center end monument, or stake, and is also marked by two corner monuments, or stakes, at each end of said claim, one on each side of and 300 feet from the center end monuments, or stakes, making the claim in the form of a parallelogram.

R. B. GIFFIN  
A. L. CARRIGER  
Locators

Filed in the office of the County Recorder of Gila County, Arizona  
on August 30, 1939 at 11:05 A.M. in

Book 48, Records of Mines, page 23.

RECEIVED  
B.L.M. AZ STATE OFFICE

JUL 17 1979

10:00 A.M.  
PHOENIX, ARIZONA

NOTICE OF LOCATION

A MC 48356

NOTICE IS HEREBY GIVEN That the Right Angle Mining Claim was located by R. B. Giffin,--A. L. Carriger on this 6 day of June, 1939, for mining purposes. Said claim is 1,500 feet in length along this vein or deposit of mineral bearing rock in place, and 300 feet in width on each side of the center of said vein or deposit, from end to end of said claim. The general course of this claim is Easterly and Westerly and is situated in the Banner Mining District, Gila County, Arizona, about 3/4 mile east of the Tornado Peak. Watter hole in Tunnel on this clame.

This claim runs from the discovery monument, or stake, on which this notice is posted 1050 feet in a Easterly direction to the Easterly center end monument, or stake, and 450 feet in a West-erly direction from the aforesaid location monument, or stake, to the Westerly center end monument, or stake, and is also marked by two corner monuments, or stakes, at each end of said claim, one on each side of and 300 feet from the center end monuments, or stakes, making the claim in the form of a parallelogram.

R. B. GIFFIN  
A. L. CARRIGER  
Locators.

Witnesses:  
----

This claim is located in the NE 1/4 and SE 1/4 of section 26,  
and in the NW 1/4 and SW 1/4 of section 25,  
T. 4 S., R. 15 E., G. & S. R. M.

OWNER:  
INSPIRATION CONSOLIDATED  
COPPER COMPANY  
P.O. BOX 87  
INSPIRATION, ARIZONA 85537

Filed in the office of the County Recorder, Gila County, Arizona,  
on August 30, 1939 at 11:05 A.M. in

Book 48, Records of Mines, page 28.

MAP FILED IN A MC 4802-3



RECEIVED  
B.L.M. AZ STATE OFFICE

JUL 17 1979

10:00 A.M.  
PHOENIX, ARIZONA

AMENDED  
NOTICE OF MINING LOCATION  
LODE CLAIM

A MC 48357

TO ALL WHOM IT MAY CONCERN:

This Mining Claim, the name of which is the BLUE BIRD Mining Claim, situate on lands belonging to the United States of America and in which there are valuable mineral deposits, was originally entered upon and located for the purpose of exploration and purchase by R. B. Giffin and A. L. Carriger, citizens of the United States, the undersigned, on the 5th day of June, 1939.

The length of this claim is 1500 feet and we claim 675 feet in an easterly direction and 825 feet in a westerly direction from the center of the discovery cut at which this notice is posted, lengthwise of the claim, together with 300 feet in width of the surface grounds, on each side of the center of said claim. The general course of the lode deposit and premises is from the east to the west.

The claim is situated and located in the Banner Mining District in Gila County, in the State of Arizona, about three miles in a westerly direction from the Town of Christmas, Arizona.

The surface boundaries of the claim are marked upon the ground as follows: Beginning at a 4" x 4" stake at a point in an easterly direction 675 feet from the discovery cut (at which this notice is posted), being in the center of the east end line of said claim; thence southerly 300 feet to a 4" x 4" stake, being the southeast corner of said claim; thence westerly 1500 feet to a 4 x 4 stake, being at the southwest corner of said claim; thence northerly 300 feet to a 4x4 stake at the center of the west end of said claim; thence northerly 300 feet to a 4x4 stake, being at the northwest corner of said claim; thence easterly 1500 feet to a 4x4 stake at the northeast corner of said claim; thence southerly 300 feet to the place of beginning.

All done under the provisions of the laws of the United States, and of the State of Arizona.

This is an Amended Location Notice of the BLUE BIRD Mining Claim, located by R. B. Giffin and A. L. Carriger on the 5th day of June, 1939, and recorded in Book 48 of Records of Mines, at page 22 in the office of the County Recorder of the aforesaid County of Gila to which reference is hereby made, and this amended Location Notice is made and posted to correct errors in the description in the said original Location Notice.

Dated and posted on the ground this 31st day of January, 1941.

This claim is located in the SW<sup>1</sup>/<sub>4</sub>

of section 23, T. 4 S., R. 15 E.,  
E. & S. R. M.

R. B. GIFFIN  
A. L. CARRIGER

OWNER:  
INSPIRATION CONSOLIDATED  
COPPER COMPANY  
P.O. BOX 87  
INSPIRATION, ARIZONA 85537

Filed in the office of the County Recorder of Gila County,  
Arizona, on February 5, 1941 in  
Book 42, Records of Mines, page 138

MAP FILED IN A MC 48023

RECEIVED  
B.L.M. AZ STATE OFFICE

JUL 17 1979

10:00 A.M.  
PHOENIX, ARIZONA

NOTICE OF LOCATION

AMG 48357

NOTICE IS HEREBY GIVEN That the Blue Bird Mining Claim was located by R. B. Giffin, A. L. Carriger on this 5 day of June, 1939, for mining purposes. Said claim is 1,500 feet in length along this vein or deposit of mineral-bearing rock in place, and 300 feet in width on each side of the center of said vein or deposit, from end to end of said claim. The general course of this claim is Easterly and Westerly and is situated in the Banner Mining District, Gila County, Arizona, about--- Joining the Junction on the north, Atlas No. 2 on the east end and Old Hayseed on the south.

This claim runs from the discovery monument, or stake, on which this notice is posted 675 feet in a Easterly direction to the Easterly center end monument, or stake, and 825 feet in a Westerly direction from the aforesaid location monument, or stake, to the Westerly center end monument, or stake, and is also marked by two corner monuments, or stakes, at each end of said claim, one on each side of and 300 feet from the center end monuments, or stakes making the claim in the form of a parallelogram.

R. B. GIFFIN  
A. L. CARRIGER  
Locators.

Filed in the office of the County Recorder of Gila County,  
Arizona, on August 30, 1939 at 11:05 A.M. in

Book 48, Records of Mines, page 22.

RECEIVED  
B.L.M. AZ STATE OFFICE

JUL 17 1979

10:00 A.M.  
PHOENIX, ARIZONA

LOCATION NOTICE  
LODE MINING CLAIM

A MC 48358

This mining claim, the name of which is the Louis mining claim, was located by the undersigned Bob Guttry for Tornado Mining Co. on the 13 day of May 1948.

This claim is 1500 feet long and 600 feet wide, and the point of discovery is 600 ft. feet from the East end and 900 feet from the West end of this claim.

The general course of this claim is from East to West.

This claim is situated and located in the Banner Mining District, in Gila County, State of Arizona, about 1 mile in a West direction from Christmas Mine.

Relocated\_

Dated and posted on the ground the day and year first above written.

BOB GUTTRY

Orson Branch

This claim is located in the NE 1/4 and SE 1/4 of section 23, and in the NW 1/4 and SW 1/4 of section 24, T. 4 S., R. 15 E., G. & S. R. M.

OWNER:  
INSPIRATION CONSOLIDATED  
COPPER COMPANY  
P.O. BOX 87  
INSPIRATION, ARIZONA 85537

Filed in the office of the County Recorder, Gila County, Arizona, on May 18, 1948 at 4:15 P.M. in

Book 49, Records of Mines, page 23.

MAP FILED IN A MC 48023

RECEIVED  
B.L.M. AZ STATE OFFICE

JUL 17 1979

10:00 A.M.  
PHOENIX, ARIZONA

LOCATION NOTICE  
LODE MINING CLAIM

AMC 48359

This mining claim, the name of which is the Frontier mining claim, was located by the undersigned Bob Guttry for Tornado Mining Co. on the 13 day of May, 1948.

This claim is 1600 feet long and 600 feet wide, and the point of discovery is 750 feet from the East end and 750 feet from the west end of this claim.

The general course of this claim is from East to west.

This claim is situated and located in the Banner Mining District, in Gila County, State of Arizona, about  $1\frac{1}{2}$  miles in a west direction from Gila River.

Relocated.

Dated and posted on the ground the day and year first above written.

BOB GUTTRY

Orson Branch

This claim is located in the SE  $\frac{1}{4}$  of section 24, T. 4 S., R. 15 E. and in the SW  $\frac{1}{4}$  of section 19, T. 4 S., R. 16 E., G. & S. R. M.

OWNER:  
INSPIRATION CONSOLIDATED  
COPPER COMPANY  
P.O. BOX 87  
INSPIRATION, ARIZONA 85537

Filed in the office of the County Recorder of Gila County, Arizona, on May 18, 1948 at 4:05 P. M. in

Book 49, Records of Mines, page 23.

MAP FILED IN A MC 48023

RECEIVED  
B.L.M. AZ STATE OFFICE

JUL 17 1979

10:00 AM.  
PHOENIX, ARIZONA

LOCATION NOTICE  
LODE MINING CLAIM

48360  
A MC

This mining claim, the name of which is the Angles Whisper mining claim, was located by the undersigned Bob Guttry for The Tornado Mining Co. on the 12 day of May, 1948.

This claim is 1500 feet long and 600 feet wide, and the point of discovery is 500 feet from the East end and 1000 feet from the West end of this claim.

The general course of this claim is from Easterly to Westerly.

This claim is situated and located in the Banner Mining District, in Gila County, State of Arizona, about 5 miles in a Northerly direction from the mouth of the San Pedro River. This claim Joins the Way Up claim on the north, Spion Kop on the South & Plug claim on the West.

Relocated.

Dated and posted on the ground the day and year first above written.

BOB GUTTRY

Orson Branch

This claim is located in the NE $\frac{1}{4}$  of section 25, T. 4 S., R. 15 E., and in the NW $\frac{1}{4}$  of section 30, T. 4 S., R. 16 E., G. & S. R.

OWNER:  
INSPIRATION CONSOLIDATED  
COPPER COMPANY  
P.O. BOX 87  
INSPIRATION, ARIZONA 85537

Filed in the office of the County Recorder of Gila County, Arizona, on May 18, 1948 at 4:15 PM in

Book 49, Records of Mines, page 22.

MAP FILED IN A MC 48023

RECEIVED  
B.L.M. AZ STATE OFFICE

JUL 17 1979

10:00 AM  
PHOENIX, ARIZONA

LOCATION NOTICE  
LODE MINING CLAIM

A MC 48361

This mining claim, the name of which is the Spion Kop mining claim, was located by the undersigned Bob Guttry for The Tornado Mining Co. on the 12 day of May 1948.

This claim is 1500 feet long and 600 feet wide, and the point of discovery is 200 ft. feet from the West end and 1300 feet from the East end of this claim.

The general course of this claim is from Easterly to Westerly.

This claim is situated and located in the Banner Mining District, in Gila County, State of Arizona, about 5 miles in a northeast direction from the mouth of the San Pedro River. This claim joins on the Angles Whisper on the north. Wahalote Palmetto on the West.

Dated and posted on the ground the day and year first above written.

BOB GUTTRY

Orson Branch

This claim is located in the NE $\frac{1}{4}$  of section 25, T. 4 S., R. 15 E.,  
and in the NW $\frac{1}{4}$  of section 30, T. 4 S., R. 16 E.,  
G. & S. R. M.

OWNER:  
INSPIRATION CONSOLIDATED  
COPPER COMPANY  
P.O. BOX 87  
INSPIRATION, ARIZONA 85537

Filed in the office of the County Recorder of Gila County, Arizona  
on May 18, 1948 at 4:15 P.M. in

Book 49, Records of Mines, page 22.

MAP FILED IN A MC 48023

RECEIVED  
B.L.M. AZ STATE OFFICE

JUL 17 1979

10:00 A.M.  
PHOENIX, ARIZONA

LOCATION NOTICE  
LODE MINING CLAIM

A MC 48362

This mining claim the name of which is the Iron mining claim, was located by the undersigned Bob Guttry for The Tornado Mining Co. on the 12 day of May 1948.

This claim is 1500 feet long and 600 feet wide, and the point of discovery is 750 ft. feet from the East end and 750 feet from the West end of this claim.

The general course of this claim is from Easterly to Westerly.

This claim is situated and located in the Banner Mining District, in Gila County, State of Arizona, about  $1\frac{1}{2}$  miles in a West direction from Christmas Copper Co.

Relocated

Dated and posted on the ground the day and year first above written

BOB GUTTRY

Orson Branch

This claim is located in the SW  $\frac{1}{4}$  and SE  $\frac{1}{4}$  of section 24, and in the NW  $\frac{1}{4}$  and NE  $\frac{1}{4}$  of section 25, T. 4 S., R. 15 E., G. & S. R. M.

OWNER:  
INSPIRATION CONSOLIDATED  
COPPER COMPANY  
P.O. BOX 87  
INSPIRATION, ARIZONA 85537

Filed in the office of the County Recorder of Gila County, Arizona, on May 18, 1948 at 4:15 P.M. in

Book 49, Records of Mines, page 22.

MAP FILED IN A MC 48023

RECEIVED  
B.L.M. AZ STATE OFFICE

JUL 17 1979

10:00 A.M.  
PHOENIX, ARIZONA

LOCATION NOTICE

LODE MINING CLAIM

A MC 48363

This mining claim, the name of which is the Tornado mining claim, was located by the undersigned V. S. Kilpatrick for the Tornado Mining Co. on the 14 day of April 1948.

This claim is 1500 feet long and 600 feet wide, and the point of discovery is 75 feet from the east end and 1425 feet from the west end of this claim.

The general course of this claim is from easterly to westerly.

This claim is situated and located in the Banner Mining District, in Gila County, State of Arizona, about 5 miles in a north easterly direction from Hayden, Arizona.

The north side line of this claim is the south side line of the Biscuit claim.

Dated and posted on the ground the day and year first above written.

V. S. KILPATRICK

Witness

T A Humphrey  
Bob Guttry

This claim is located in the SW<sup>1</sup>/<sub>4</sub>, SE<sup>1</sup>/<sub>4</sub>, NW<sup>1</sup>/<sub>4</sub>, and NE<sup>1</sup>/<sub>4</sub> all of section 26, T. 4 S., R. 15 E., G. & S. R. M.

OWNER:  
INSPIRATION CONSOLIDATED  
COPPER COMPANY  
P.O. BOX 87  
INSPIRATION, ARIZONA 85537

Filed in the office of the County Recorder of Gila County, Arizona  
on April 15, 1948 at 9:00 A.M. in

Book 49, Records of Mines, page 15.

MAP FILED IN A MC 48023



RECEIVED  
B.L.M. AZ STATE OFFICE

JUL 17 1979

10:00 A.M.  
PHOENIX, ARIZONA

LOCATION NOTICE  
LODE MINING CLAIM

AMC 48364

This mining claim, the name of which is the Biscuit mining claim, was located by the undersigned V. S. Kilpatrick for the Tornado Mining Co. on the 14 day of April, 1948.

This claim is 1500 feet long and 600 feet wide, and the point of discovery is 500 feet from the East end and 900 feet from the West end of this claim.

The general course of this claim is from Easterly to Westerly.

This claim is situated and located in the Banner Mining District, in Gila County, State of Arizona, about 5 miles in a North easterly direction from Hayden, Ariz.

The north side line of this claim is the south side line of Sleeping Beauty claim.

Dated and posted on the ground the day and year first above written.

V. S. KILPATRICK

Witness

T Z Humphrey  
Bob Guttry

This claim is located in the NW 1/4 and NE 1/4 of section 26,  
T. 4 S., R. 15 E., G. & S. R. M.

OWNER:  
INSPIRATION CONSOLIDATED  
COPPER COMPANY  
P.O. BOX 87  
INSPIRATION, ARIZONA 85537

Filed in the office of the County Recorder of Gila County, Arizona  
on April 15, 1948 at 9:00 A. M. in

Book 49, Records of Mines, page 15.

MAP FILED IN A MC 48023

RECEIVED  
B.L.M. AZ STATE OFFICE

JUL 17 1979

10:00 A.M.  
PHOENIX, ARIZONA

LOCATION NOTICE  
LODE MINING CLAIM

A MC 48365

This mining claim, the name of which is the Sleeping Beauty mining claim, was located by the undersigned V. S. Kilpatrick for the Tornado Mining Co. on the 14 day of April, 1948.

This claim is 1500 feet long and 600 feet wide, and the point of discovery is 300 feet from the West end and 1200 feet from the East end of this claim.

The general course of this claim is from Easterly to Westerly.

This claim is situated and located in the Banner Mining District, in Gila County, State of Arizona, about 5 miles in a north easterly direction from Hayden, Ariz.

The north side line of this claim is the south side line of the Grand View claim.

Dated and posted on the ground the day and year first above written.

V. S. KILPATRICK

Witness

T Z Humphrey  
Bob Cuttry

This claim is located in the NW<sup>1</sup>/<sub>4</sub> and NE<sup>1</sup>/<sub>4</sub> of section 26,  
T. 4 S., R. 15 E., G. & S. R. M.

OWNER:  
INSPIRATION CONSOLIDATED  
COPPER COMPANY  
P.O. BOX 87  
INSPIRATION, ARIZONA 85537

Filed in the office of the County Recorder of Gila County, Arizona,  
on April 15, 1948 at 9:00 A. M. in

Book 49, Records of Mines, page 15

MAP FILED IN A MC 48023

RECEIVED  
B.L.M. AZ STATE OFFICE

JUL 17 1979

10:00 A.M.  
PHOENIX, ARIZONA

LOCATION NOTICE  
LODE MINING CLAIM

A MC 48366

This mining claim, the name of which is the Wild West mining claim, was located by the undersigned V. S. Kilpatrick for the Tornado Mining Co. on the 14 day of April 1948.

This claim is 1500 feet long and 600 feet wide, and the point of discovery is 40 feet from the east end and 1460 feet from the west end of this claim.

The general course of this claim is from Easterly to Westerly.

This claim is situated and located in the Banner Mining District, in Gila County, State of Arizona, about 4 miles in a north easterly direction from Hayden, Arizona.

The north side line of this claim is the south side line of the Mid West claim.

Dated and posted on the ground the day and year first above written.

V. S. KILPATRICK

Witness

T Z Humphrey  
Bob Guttry

This claim is located in the NW 1/4 of section 26, T. 4 S., R. 15 E.,  
G. & S. R. M.

OWNER:  
INSPIRATION CONSOLIDATED  
COPPER COMPANY  
P.O. BOX 87  
INSPIRATION, ARIZONA 85537

Filed in the office of the County Recorder of Gila County, Arizona  
on April 15, 1948 at 9:00 A.M. in

Book 49, Records of Mines, page 14

MAP FILED IN A MC 48023

RECEIVED  
B.L.M. AZ STATE OFFICE

JUL 17 1979

10:00 A.M.  
PHOENIX, ARIZONA

LOCATION NOTICE

LODE MINING CLAIM

A MC 48367

This mining claim, the name of which is the Mid West mining claim, was located by the undersigned V. S. Kilpatrick for the Tornado Mining Co. on the 14 day of April, 1948.

This claim is 1500 feet long and 600 feet wide, and the point of discovery is 75 ft feet from the east end and 1425 feet from the west end of this claim.

The general course of this claim is from Easterly to Westerly.

This claim is situated and located in the Panner Mining District, in Gila County, State of Arizona, about 5 miles in a north easterly direction from Hayden, Arizona.

The north side line of the claim is the south side line of the Pirate claim.

Dated and posted on the ground the day and year first above written.

V. S. KILPATRICK.

Witness

T Z Humphrey  
Bob Guttry

This claim is located in the NW 1/4 of section 26, T. 4 S., R. 15 E.,  
G. & S. R. M.

OWNER:  
INSPIRATION CONSOLIDATED  
COPPER COMPANY  
P.O. BOX 87  
INSPIRATION, ARIZONA 85537

Filed in the office of the County Recorder of Gila County, Arizona  
on April 15, 1948, 9:00 A.M. in

Book 49, Records of Mines, page 14

MAP FILED IN A MC 48023

RECEIVED  
B.L.M. AZ STATE OFFICE

JUL 17 1979

10:00 A.M.  
PHOENIX, ARIZONA

AMENDED  
NOTICE OF MINING LOCATION  
LODE CLAIM

A-MC48368

TO ALL WHOM IT MAY CONCERN:

This Mining Claim, the name of which is the WAY UP Mining Claim, situate on lands belonging to the United States of America, and in which there are valuable mineral deposits, was entered upon and located for the purpose of exploration and purchase by R. B. GIFFIN and A. L. CARRIGER, Citizens of the United States, the undersigned, on the 9th day of June, 1939.

The length of this claim is 1500 feet and we claim 300 feet in an easterly direction and 1200 feet in a westerly direction from the center of the discovery cut, at which this notice is posted, lengthwise of the claim, together with 300 feet in width of the surface grounds, on each side of the center of said claim. The general course of the lode deposit and premises is from the east to the west.

The claim is situated and located in the Banner Mining District, in Gila County, in the State of Arizona, about one and one-half miles in a westerly direction from the Town of Christmas, Arizona. The north line of said claim joins the Cobre Rico lode mining claim.

The surface boundaries of the claim are marked upon the ground as follows: Beginning at a 4 x 4 stake at a point in an easterly direction 300 feet from the discovery cut (at which this notice is posted), being in the center of the east end line of said claim; thence southerly 300 feet to a 4 x 4 stake, being the southeast corner of said claim; thence westerly 1500 feet to a 4x4 stake, being at the southwest corner of said claim; thence northerly 300 feet to a 4x4 stake at the center of the west end of said claim; thence northerly 300 feet to a 4x4 stake, being at the northwest corner of said claim; thence easterly 1500 feet to a 4x4 stake at the northeast corner of said claim; thence southerly 300 feet to the place of beginning.

All done under the provisions of the laws of the United States, and of the State of Arizona.

This is an Amended Location Notice of the WAY UP Mining Claim, located by R. B. Giffin and A. L. Carriger on the 9th day of June, 1939, and recorded in Book 42 of Records of Mines, at page 29 in the office of the County Recorder of the aforesaid County of Gila to which reference is hereby made, and this amended Location Notice is made and posted to correct errors in the description in the said original Location Notice.

Dated and posted on the ground this 31st day of January, 1941.

This claim is located in the SE 1/4 of sec. 24,  
and NE 1/4 of sec. 25, T. 4 S., R. 15 E., and in  
the SW 1/4 of sec. 19, and NW 1/4 of sec. 30,  
T. 4 S., R. 16 E., G. & S. R. M.

Filed in the office of the County Recorder, Gila County, Arizona,  
on February 5, 1941, at 11:05 A.M. in

Book 42, Records of Mines, page 144.

OWNER:  
INSPIRATION CONSOLIDATED  
COPPER COMPANY  
P.O. BOX 87  
INSPIRATION, ARIZONA 85537

RECEIVED  
B.L.M. AZ STATE OFFICE

JUL 17 1979

10:00 A.M.  
PHOENIX, ARIZONA

NOTICE OF LOCATION

AMC 48368

NOTICE IS HEREBY GIVEN That the Way Up Mining Claim was located by R. B. Giffin -- A. L. Carriger on this 9 day of June, 1939, for mining purposes. Said claim is 1,500 feet in length along this vein or deposit of mineral-bearing rock in place, and 300 feet in width on each side of the center of said vein or deposit, from end to end of said claim. The general course of this claim is Easterly and Westerly and is situated in the Banner Mining District, Gila County, Arizona, about --.

This claim runs from the discovery monument, or stake, on which this notice is posted 300 feet in a Easterly direction to the Easterly center end monument, or stake, and 1200 feet in a Westerly direction from the aforesaid location monument, or stake, to the Westerly center end monument, or stake, and is also marked by two corner monuments, or stakes, at each end of said claim, one on each side of and 300 feet from the center end monuments, or stakes, making the claim in the form of a parallelogram.

R. B. GIFFIN  
A. L. CARRIGER  
Locators.

Filed in the office of the County Recorder, Gila County, Arizona,  
on August 30, 1939 at 11:05 A.M. in

Book 48, Records of Mines, page 29.

RECEIVED  
B.L.M. AZ STATE OFFICE

JUL 17 1979

10:00 A.M.  
PHOENIX, ARIZONA

AMENDED  
NOTICE OF MINING LOCATION  
LODE CLAIM

AMC 48369

TO ALL WHOM IT MAY CONCERN:

This Mining Claim, the name of which is the STEWINDER Mining Claim, situate on lands belonging to the United States of America, and in which there are valuable mineral deposits, was originally entered upon and located for the purpose of exploration and purchase by R. B. GIFFIN and A. L. CARRIGER, citizens of the United States, the undersigned, on the 9th day of June, 1939.

The length of this claim is 1500 feet and we claim 275 feet in an easterly direction and 1225 feet in a westerly direction from the center of the discovery cut, at which this notice is posted, lengthwise of the claim, together with 300 feet in width of the surface grounds, on each side of the center of said claim. The general course of the lode deposit and premises is from the east to the west.

The claim is situated and located in the Banner Mining District, in Gila County, in the State of Arizona, about one and one-half miles in a westerly direction from the town of Christmas, Arizona. The south line of said claim joins the Cobre Rico lode mining claim.

The surface boundaries of the claim are marked upon the ground as follows: Beginning at a 4 x 4 stake at a point in an easterly direction 275 feet from the discovery cut (at which this notice is posted), being in the center of the east end line of said claim; thence southerly 300 feet to a 4 x 4 stake, being the south-east corner of said claim; thence westerly 1500 feet to a 4 x 4 stake, being at the southwest corner of said claim; thence northerly 300 feet to a 4 x 4 stake at the center of the west end of said claim; thence northerly 300 feet to a 4 x 4 stake, being at the northwest corner of said claim; thence easterly 1500 feet to a 4 x 4 stake at the northeast corner of said claim; thence southerly 300 feet to the place of beginning.

All done under the provisions of the laws of the United States, and of the State of Arizona.

This is an Amended Location Notice of the STEWINDER Mining Claim, located by R. B. Giffin and A. L. Carriger on the 9th day of June, 1939, and recorded in Book 48 of Records of Mines, at page 29 in the office of the County Recorder of the aforesaid County of Gila to which reference is hereby made, and this amended Location Notice is made and posted to correct errors in the description in the said original Location Notice.

Dated and posted on the ground this 31st day of January, 1941.

This claim is located in the SE 1/4 of section 24,  
T. 4 S., R. 15 E., and in the SW 1/4 of  
section 19, T. 4 S., R. 16 E., G. & S. R. M.

R. B. GIFFIN  
A. L. CARRIGER

Filed in the office of the County Recorder of Gila County, Arizona  
on February 5, 1941 at 11:05 A.M. in

Book 42 of Records of Mines, page 143.

OWNER:  
INSPIRATION CONSOLIDATED  
COPPER COMPANY  
P.O. BOX 87  
INSPIRATION, ARIZONA 85537

RECEIVED  
B.L.M. AZ STATE OFFICE

JUL 17 1979

10:00 A.M.  
PHOENIX, ARIZONA

NOTICE OF LOCATION

AMP ~~48369~~

NOTICE IS HEREBY GIVEN That the Stenwinder Mining Claim was located by R. B. Giffin, -- A. L. Carriger on this 5 day of June, 1939, for mining purposes. Said claim is 1,500 feet in length along this vein or deposit of mineral-bearing rock in place, and 300 feet in width on each side of the center of said vein or deposit, from end to end of said claim. The general course of this claim is Easterly and Westerly and is situated in the Banner Mining District, Gila County, Arizona, about -- .

This claim runs from the discovery monument, or stake, on which this notice is posted 225 feet in a Easterly direction to the Easterly center end monument, or stake, and 1225 feet in a Westerly direction from theaforesaid location monument, or stake, to the Westerly center end monument, or stake, and is also marked by two corner monuments, or stakes, at each end of saidclaim, one on each side of and 300 feet from thecenter end monuments, or stakes, making the claim in the form of a parallelogram.

R. B. GIFFIN  
A. L. CARRIGER  
Locators.

Filed in the office of the County Recorder, Gila County, Arizona,  
on August 30, 1939 at 11:05 A.M. in

Book 48, Records of Mines, page 29.



RECEIVED  
B.L.M. AZ STATE OFFICE

JUL 17 1979

10:00 A.M.  
PHOENIX, ARIZONA

AMENDED  
NOTICE OF MINING LOCATION  
LODE CLAIM

A MC 48370

TO WHOM IT MAY CONCERN:

This Mining Claim, the name of which is the QUARTZITE Mining Claim, situate on lands belonging to the United States of America, and in which there are valuable mineral deposits, was originally entered upon and located for the purpose of exploration and purchase by R. B. GIFFIN And A. L. CARRIGER, citizens of the United States, the undersigned, on the 5th day of August, 1939.

The length of this claim is 1500 feet and we claim 200 feet in an easterly direction and 1300 feet in a westerly direction from the center of the discovery cut, at which this notice is posted, lengthwise of the claim, together with 300 feet in width of the surface grounds, on each side of the center of said claim. The general course of the lode deposit and premises is from the east to the west.

The claim is situated and located in the Banne Mining District, in Gila County, in the State of Arizona, about three miles in a westerly direction from the Town of Christmas, Arizona. The south line of said claim joins the Junction lode mining claim.

The surface boundaries of the claim are marked upon the ground as follows: Beginning at a 4 x 4 stake at a point in an easterly direction 200 feet from the discovery cut (at which this notice is posted), being in the center of the east end line of said claim; thence southerly 300 feet to a 4 x 4 stake, being the south east corner of said claim; thence westerly 1500 feet to a 4 x 4 stake, being at the southwest corner of said claim; thence northerly 300 feet to a 4 x 4 stake at the center of the west end of said claim; thence northerly 300 feet to a 4 x 4 stake, being at the northwest corner of said claim; thence easterly 1500 feet to a 4 x 4 stake at the northeast corner of said claim; thence southerly 300 feet to the place of beginning.

All done under the provisions of the laws of the United States, and of the State of Arizona.

This is an Amended Location Notice of the QUARTZITE Mining Claim, located by R. B. Giffin and A. L. Carriger on the 5th day of August, 1939, and recorded in Book 42 of Records of Mines, at page 27 in the office of the County Recorder of the aforesaid County of Gila to which reference is hereby made, and this amended Location Notice is made and posted to correct errors in the description in the said original Location Notice.

Dated and posted on the ground this 31st day of January, 1941.

This claim is located in the SW 1/4 of  
section 23, T. 4 S., R. 15 E.,  
G. & S. R. M.

R. B. GIFFIN  
A. L. CARRIGER

Filed in the office of the County Recorder of Gila County, Arizona  
on February 5, 1941 at 11:05 A. M. in

Book 42, Records of Mines, page 142.

OWNER:  
INSPIRATION CONSOLIDATED  
COPPER COMPANY  
P.O. BOX 87  
INSPIRATION, ARIZONA 85537

RECEIVED  
B.L.M. AZ STATE OFFICE

JUL 17 1979

10:00 A.M.  
PHOENIX, ARIZONA

NOTICE OF LOCATION

AMC 48370

NOTICE IS HEREBY GIVEN That the Quartzite Mining Claim was located by R. B. Giffin,--A.L. Carriger, on this 5 day of Aug, 1939, for mining purposes. Said claim is 1,500 feet in length along this vein or deposit of mineral-bearing rock in place, and 300 feet in width on each side of the center of said vein or deposit, from end to end of said claim. The general course of this claim is Easterly & Westerly and is situated in the Banner Mining District, Gila County, Arizona, about  $5\frac{1}{2}$  miles--Northerly direction from the mouth of the San Pedro River. This claim joins the Whistler on the N. & Little Emma on the East, & Junction on the South.

This claim runs from the discovery monument, or stake, on which this notice is posted 200 ft feet in a Easterly direction to the East center end monument, or stake, and 1300 feet in a Southerly direction from the aforesaid location monument, or stake, to the South center end monument, or stake, and is also marked by two corner monuments, or stakes, at each end of said claim, one on each side of and 300 feet from the center end monuments, or stakes, making the claim in the form of a parallelogram.

R. B. GIFFIN  
A. L. CARRIGER  
Locators.

Filed in the office of the County Recorder, Gila County, Arizona,  
on August 30, 1939 at 11:05 A.M. in

Book 48, Records of Mines, page 27.

RECEIVED  
B.L.M. AZ STATE OFFICE

JUL 17 1979

10:00 A.M.  
PHOENIX, ARIZONA

AMENDED  
NOTICE OF MINING LOCATION  
LODE CLAIM

A MC 48371

TO ALL WHOM IT MAY CONCERN:

This Mining Claim, the name of which is the PIRATE Mining Claim, situate on lands belonging to the United States of America, and in which there are valuable mineral deposits, was originally entered upon and located for the purpose of exploration and purchase by R. B. GIFFIN and A. L. CARRIGER, citizens of the United States, the undersigned, on the 5th day of June, 1939.

The length of this claim is 1500 feet and we claim 775 feet in an easterly direction and 725 feet in a westerly direction from the center of the discovery cut, at which this notice is posted, together with 300 feet in width of the surface grounds, on each side of the center of said claim. The general course of the lode deposit and premises is from the east to the west.

The claim is situated and located in the Banner Mining District, in Gila County, in the State of Arizona, about three miles in a westerly direction from the Town of Christmas, Arizona. The north line of said claim joins the O'Carroll lode mining claim.

The surface boundaries of the claim are marked upon the ground as follows: Beginning at a 4 x 4 stake at a point in an easterly direction 775 feet from the discovery cut (at which this notice is posted), being in the center of the east end line of said claim; thence southerly 300 feet to a 4 x 4 stake, being the southeast corner of said claim; thence westerly 1500 feet to a 4 x 4 stake, being at the southwest corner of said claim; thence northerly 300 feet to a 4 x 4 stake at the center of the west end of said claim; thence northerly 300 feet to a 4 x 4 stake, being at the northwest corner of said claim; thence easterly 1500 feet to a 4 x 4 stake at the northeast corner of said claim; thence southerly 300 feet to the place of beginning.

All done under the provisions of the laws of the United States, and of the State of Arizona.

This is an Amended Location Notice of the PIRATE Mining Claim, located by R. B. Giffin and A. L. Carriger on the 5th day of June, 1939, and recorded in Book 48 of Records of Mines, at page 27 in the office of the County Recorder of the aforesaid County of Gila, to which reference is hereby made, and this amended Location Notice is made and posted to correct errors in the description in the said original Location Notice.

Dated and posted on the ground this 31st day of January, 1941.

This claim is located in the NW 1/4 of  
section 26, T. 4 S., R. 15 E.,  
G. & S. R. M.

R. B. GIFFIN  
A. L. CARRIGER

Filed in the office of the County Recorder, Gila County, Arizona,  
on February 5, 1941, at 11:05 A.M. in

Book 42, Records of Mines, page 141.

OWNER:  
INSPIRATION CONSOLIDATED  
COPPER COMPANY  
P.O. BOX 87  
INSPIRATION, ARIZONA 85537

RECEIVED  
B.L.M. AZ STATE OFFICE

JUL 17 1979

10:00 A.M.  
PHOENIX, ARIZONA

NOTICE OF LOCATION

A MC 48371

NOTICE IS HEREBY GIVEN That the Pirate Mining Claim was located by R. B. Giffin, A. L. Carriger on this 7 day of June, 1939, for mining purposes. Said claim is 1,500 feet in length along this vein or deposit of mineral-bearing rock in place, and 300 feet in width on each side of the center of said vein or deposit, from end to end of said claim. The general course of this claim is East and West and is situated in the Banner Mining District, Gila County, Arizona, about - - Joining O'Corroll clame on the north and Mid West clame on the South.

This claim runs from the discovery monument, or stake, on which this notice is posted 775 feet in a Easterly direction to the Easterly center end monument, or stake, and 725 feet in a Westerly direction from the aforesaid location monument, or stake, to the Westerly center end monument, or stake, and is also marked by two corner monuments, or stakes, at each end of said claim, one on each side of and 300 feet from the center end monuments, or stakes, making the claim in the form of a parallelogram.

R. B. GIFFIN  
A. L. CARRIGER  
Locators

Filed in the office of the County Recorder of Gila County, Arizona,  
on August 30, 1939 at 11:05 A.M. in

Book 48, Records of Mines, page 27.

RECEIVED  
B.L.M. AZ STATE OFFICE

JUL 17 1979

10:00 A.M.  
PHOENIX, ARIZONA

AMENDED  
NOTICE OF MINING LOCATION  
LODE CLAIM

A MC 48372

TO ALL WHOM IT MAY CONCERN:

This Mining Claim, the name of which is the JUNCTION Mining Claim, situate on lands belonging to the United States of America, and in which there are valuable mineral deposits, was originally entered upon and located for the purpose of exploration and purchase by R. P. GIFFIN and A. L. CARRIGER, citizens of the United States, the undersigned, on the 5th day of June, 1939.

The length of this claim is 1500 feet and we claim 750 feet in an easterly direction and 750 feet in a westerly direction from the center of the discovery cut, at which this notice is posted, lengthwise of the claim, together with 300 feet in width of the surface grounds, on each side of the center of said claim. The general course of the lode deposit and premises is from the east to the west.

The claim is situated and located in the Banner Mining District in Gila County, in the State of Arizona, about three miles in a westerly direction from the Town of Christmas, Arizona. The south line of said claim joins the Blue Bird lode mining claim.

The surface boundaries of the claim are marked upon the ground as follows: Beginning at a 4 x 4 stake at a point in an easterly direction 750 feet from the discovery cut (at which this notice is posted), being in the center of the east end line of said claim; thence southerly 300 feet to a 4 x 4 stake, being the southeast corner of said claim; thence westerly 1500 feet to a 4 x 4 stake, being at the southwest corner of said claim; thence northerly 300 feet to a 4 x 4 stake at the center of the west end of said claim; thence northerly 300 feet to a 4 x 4 stake, being at the northwest corner of said claim; thence easterly 1500 feet to a 4 x 4 stake at the northeast corner of said claim; thence southerly 300 feet to the place of beginning.

All done under the provisions of the laws of the United States, and of the State of Arizona.

This is an Amended Location Notice of the JUNCTION Mining Claim, located by R. P. Giffin and A. L. Carriger on the 5th day of June, 1939, and recorded in Book 48 of Records of Mines, at page 24 in the office of the County Recorder of the aforesaid County of Gila to which reference is hereby made, and this amended Location Notice is made and posted to correct errors in the description in the said original Location Notice.

Dated and posted on the ground this 31st day of January, 1941.

This claim is located in the SW 1/4 of

section 23, T. 4 S., R. 15 E.,  
G. & S. R. M.

R. B. GIFFIN  
A. L. CARRIGER

Filed in the office of the County Recorder of Gila County,  
Arizona, on February 5, 1941 at 11:05 A.M. in

Book 42, Records of Mines, page 140.

OWNER:  
INSPIRATION CONSOLIDATED  
COPPER COMPANY  
P.O. BOX 87  
INSPIRATION, ARIZONA 85537

RECEIVED  
B.L.M. AZ STATE OFFICE

JUL 17 1979

10:00 A.M.  
PHOENIX, ARIZONA

NOTICE OF LOCATION

A MC 48372

NOTICE IS HEREBY GIVEN The Junction Mining Claim was located by R. B. Giffin, A. L. Carriger on this -- day of June, 1939, for mining purposes. Said claim is 1,500 feet in length along this vein or deposit of mineral-bearing rock in place, and 300 feet in width on each side of the center of said vein or deposit, from end to end of said claim. The general course of this claim is Easterly and Westerly and is situated in the Banner Mining District, Gila County, Arizona, about -- Joining the Quartzite on the north, Pedro on the east, and Blue Bird on the south.

This claim runs from the discovery monument, or stake, on which this notice is posted 750 feet in a Easterly direction to the Easterly center end monument, or stake, and 750 feet in a West-erly direction from the aforesaid location monument, or stake, to the Westerly----- center end monument, or stake, and is also marked by two corner monuments, or stakes, at each end of said claim, one on each side of and 300 feet from the center end monuments, or stakes, making the claim in the form of a parallelo-gram.

R. B. GIFFIN  
A. L. CARRIGER  
Locators

Filed in the office of the County Recorder, Gila County, Arizona,  
on August 30, 1939 at 11:05 A.M. in

Book 48, Records of Mines, page 24.

RECEIVED  
BLM. AZ STATE OFFICE

JUL 17 1979

10:00 A.M.  
PHOENIX, ARIZONA

AMENDED  
NOTICE OF MINING LOCATION  
LODE CLAIM

A MC 48373

TO ALL WHOM IT MAY CONCERN:

This Mining Claim, the name of which is the GRAND VIEW Mining Claim, situate on lands belonging to the United States of America, and in which there are valuable mineral deposits, was originally entered upon and located for the purpose of exploration and purchase by R. B. GIFFIN and A. L. CARRIGER, citizens of the United States the undersigned, on the 6th day of June, 1939.

The length of this claim is 1500 feet and we claim 950 feet in an easterly direction and 550 feet in a westerly direction from the center of the discovery cut, at which this notice is posted, lengthwise of the claim, together with 300 feet in width of the surface grounds, on each side of the center of said claim. The general course of the lode deposit and premises is from the east to the west.

The claim is situated and located in the Banner Mining District in Gila County, in the State of Arizona, about two and one-half miles in a westerly direction from the Town of Christmas, Arizona, and the north line thereof joins the Logan lode mining claim.

The surface boundaries of the claim are marked upon the ground as follows: Beginning at a 4x4 stake at a point in an easterly direction 950 feet from the discovery cut (at which this notice is posted), being in the center of the east end line of said claim; thence southerly 300 feet to a 4x4 stake, being the southeast corner of said claim; thence westerly 1500 feet to a 4x4 stake, being at the southwest corner of said claim; thence northerly 300 feet to a 4x4 stake at the center of the west end of said claim; thence northerly 300 feet to a 4x4 stake, being at the northwest corner of said claim; thence easterly 1500 feet to a 4x4 stake at the northeast corner of said claim; thence southerly 300 feet to the place of beginning.

All done under the provisions of the laws of the United States, and of the State of Arizona.

This is an Amended Location Notice of the GRAND VIEW Mining Claim, located by R. B. Giffin and A. L. Carriger on the 6th day of June, 1939, and recorded in Book 48 of Records of Mines, at page 24 in the office of the County Recorder of the aforesaid County of Gila to which reference is hereby made, and this amended Location Notice is made and posted to correct errors in the description in the said original Location Notice.

Dated and posted on the ground this 31st day of January, 1941.

This claim is located in the NW $\frac{1}{4}$  and NE $\frac{1}{4}$  of section 26, T. 4 S., R. 15 E., G. & S. R. M. R. B. GIFFIN  
A. L. CARRIGER

Filed in the office of the County Recorder, Gila County, Arizona, on February 5, 1941, at 11:05 A.M. in

Book 42, Records of Mines, page 139.

OWNER:  
INSPIRATION CONSOLIDATED  
COPPER COMPANY  
P.O. BOX 87  
INSPIRATION, ARIZONA 85537

MAP FILED IN A MC 48023

RECEIVED  
B.L.M. AZ STATE OFFICE

JUL 17 1979

10:00 A.M.  
PHOENIX, ARIZONA

NOTICE OF LOCATION

AMC 48373

NOTICE IS HEREBY GIVEN That the Grand View Mining Claim was located by R. B. Giffin, A. L. Carriger on this 6 day of June, 1939, for mining purposes. Said claim is 1,500 feet in length along this vein or deposit of mineral-bearing rock in place, and 300 feet in width on each side of the center of said vein or deposit, from end to end of said claim. The general course of this claim is East and West and is situated in the Banner Mining District, Gila County, Arizona, about -- Joining onto the Logan on the north Maryland on the east and O'Carroll on the west.

This claim runs from the discovery monument, or stake, on which this notice is posted 550 feet in a Westerly direction to the Westerly center end monument, or stake, and 950 feet in a Easterly direction from the aforesaid location monument, or stake, to the Easterly center end monument, or stake, and is also marked by two corner monuments, or stakes, at each end of said claim, one on each side of and 300 feet from the center end monuments, or stakes, making the claim in the form of a parallelogram.

R. B. GIFFIN  
A. L. CARRIGER

Locators

Filed in the office of the County Recorder, Gila County, Arizona,  
on August 30, 1939 at 11:05 A.M. in

Book 48, Records of Mines, page 24.



RECEIVED  
B.L.M. AZ STATE OFFICE

JUL 17 1979

AMC 48374

10:00 A.M.  
PHOENIX, ARIZONA

LOCATION NOTICE  
LODE MINING CLAIM

This mining claim, the name of which is the Colorado mining claim, was located by the undersigned Bob Guttry for the Tornado Mining Co. on the 13 day of May 1948.

This claim is 1500 feet long and 600 feet wide, and the point of discovery is 1225 feet from the easterly end and 275 feet from the Westerly end of this claim.

The general course of this claim is from East to West.

This claim is situated and located in the Banner Mining District in Gila County, State of Arizona, about 1 mile in a west direction from Christmas Mine.

Relocated

Dated and posted on the ground the day and year first above written.

BOB GUTTRY

Orson Branch

This claim is located in the SW 1/4 of section 24, T. 4 S., R. 15 E., G. & S. R. M.

OWNER:  
INSPIRATION CONSOLIDATED  
COPPER COMPANY  
P.O. BOX 87  
INSPIRATION, ARIZONA 85537

Filed in the office of the County Recorder, Gila County, Arizona, on May 18, 1948 at 4:15 P.M. in

Book 49, Records of Mines, page 23.

MAP FILED IN A MC 48023

RECEIVED  
B.L.M. AZ STATE OFFICE

JUL 17 1979

10:00 A.M.  
PHOENIX, ARIZONA

LOCATION NOTICE

LODE MINING CLAIM

A MC 48375

This mining claim, the name of which is the National mining claim, was located by the undersigned Bob Guttry For The Tornado Mining Co. on the 13 day of May, 1948.

This claim is 1500 feet long and 600 feet wide, and the point of discovery is 1400 feet from the East end and 100 feet from the West end of this claim.

The general course of this claim is from East to West.

This claim is situated and located in the Banner Mining District, in Gila County, State of Arizona, about two Miles in a Westerly direction from The Christmas Mine

Relocated

dated and posted on the ground the day and year first above written.

BOB GUTTRY

Orson Branch

This claim is located in the SW  $\frac{1}{4}$  and SE  $\frac{1}{4}$  of section 24, T. 4 S., R. 15 E., G. & S. R. M.

OWNER:  
INSPIRATION CONSOLIDATED  
COPPER COMPANY  
P.O. BOX 87  
INSPIRATION, ARIZONA 85537

Filed in the office of the County Recorder, Gila County, Arizona, on May 18, 1949 at 4:05 P.M. in

Book 49, Records of Mines, page 24.

MAP FILED IN A MC 48023

RECEIVED  
B.L.M. AZ STATE OFFICE

A MC 48376

JUL 17 1979

10:00 A.M.  
PHOENIX, ARIZONA

LOCATION NOTICE

LODE MINING CLAIM

This mining claim, the name of which is the Bank mining claim, was located by the undersigned Bob Guttry For The Tornado Mining Co. on the 14 day of May, 1948.

This claim is 1500 feet long and 600 feet wide, and the point of discovery is 1400 feet from the East end and 100 feet from the West end of this claim.

The general course of this claim is from East to West.

This claim is situated and located in the Banner Mining District, in Gila County, State of Arizona, about  $1\frac{1}{2}$  Miles in a Westerly direction from The Christmas Mine\_

Relocated\_

Dated and posted on the ground the day and year first above written.

BOB GUTTRY

Orson Branch

This claim is located in the SE  $\frac{1}{4}$  of section 24, T. 4 S., R. 15 E., E. & S. R. M.

OWNER:  
INSPIRATION CONSOLIDATED  
COPPER COMPANY  
P.O. BOX 87  
INSPIRATION, ARIZONA 85537

Filed in the Office of the County Recorder of Gila County, Arizona, on May 14, 1948 in

Book 49, Records of Mines, page 24.

MAP FILED IN A MC 48023